
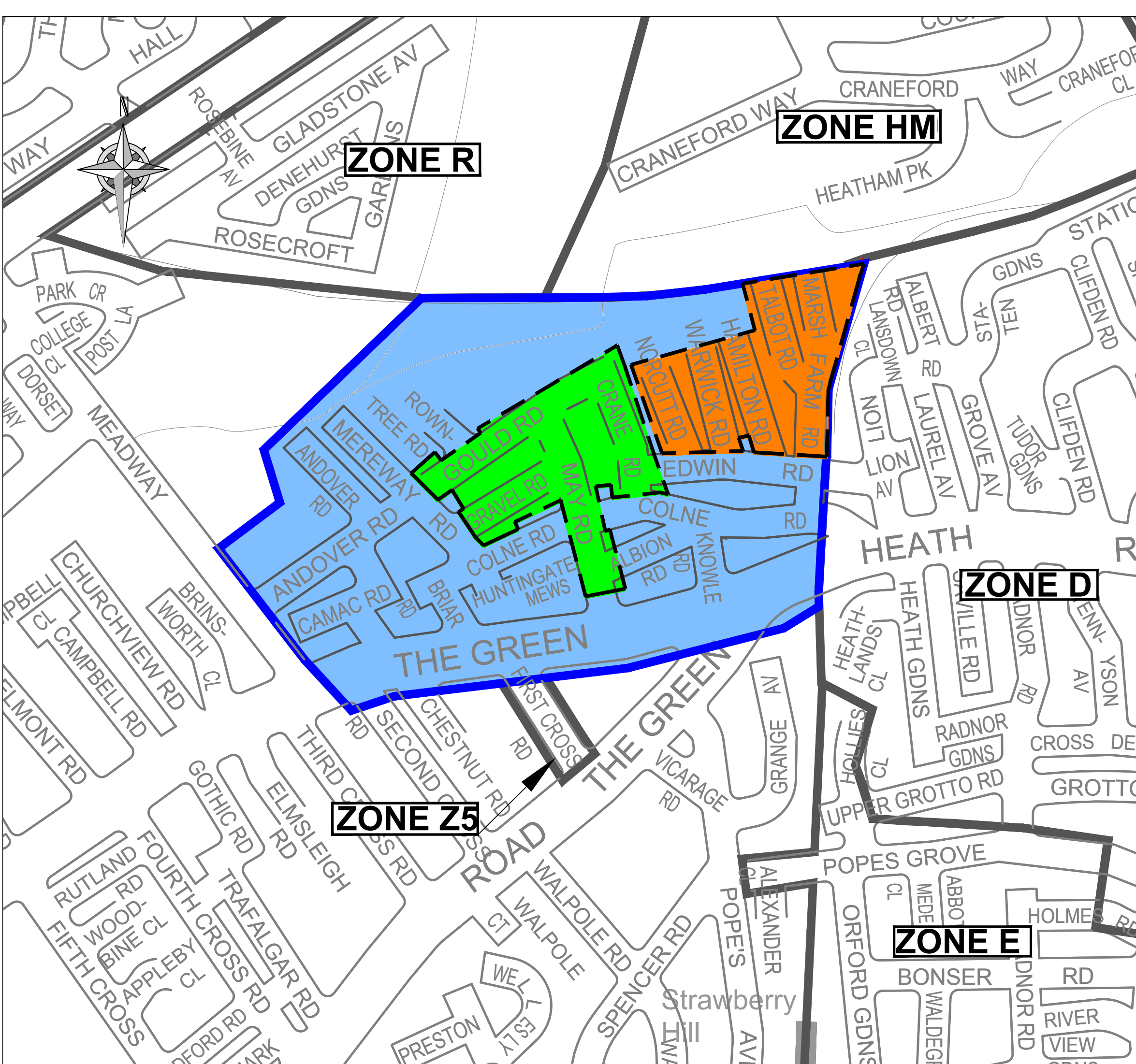






"This map is reproduced from Ordnance Survey material with the permission of the Controller of Her Majesty's Stationery Office © Crown copyright. Unauthorised reproduction infringes Crown copyright and may lead to prosecution or civil proceedings 100019441 [2017]."



-  PROPOSED COMMUNITY PARKING ZONE (ZONE D1 - AREA 1)
-  PROPOSED COMMUNITY PARKING ZONE (ZONE D1 - AREA 2)
-  ADDITIONAL AREA FOR POSSIBLE INCLUSION IN PROPOSED COMMUNITY PARKING ZONE
-  EXISTING COMMUNITY PARKING ZONES IN TWICKENHAM

REVISION	AMENDMENT	RT 28/04/17 DRAWN BY AND DATE	CRW 28/04/17 DESIGNED BY AND DATE	CRW 28/04/17 CHECKED BY AND DATE	MP 28/04/17 APPROVED BY AND DATE
----------	-----------	--	--	---	---

	DRAFT	SCALE (AT A2 SIZE)
	ISSUE <input checked="" type="checkbox"/>	N/A

CLIENT	LONDON BOROUGH OF RICHMOND UPON THAMES		
PROJECT	WEST TWICKENHAM CPZ (ZONE D1)		
DRAWING TITLE	PROPOSED COMMUNITY PARKING ZONE 2nd STAGE CONSULTATION		
ISSUING OFFICE	TWICKENHAM	DRAWING NUMBER	REVISION
TELEPHONE	020 88911411	2245_HR_080716_003	-