

THIS MAP IS REPRODUCED FROM ORDNANCE SURVEY MATERIAL WITH THE PERMISSION OF ORDNANCE SURVEY ON BEHALF OF THE CONTROLLER OF HER MAJESTY'S STATIONERY OFFICE, © CROWN COPYRIGHT. UNAUTHORISED REPRODUCTION INFRINGES CROWN COPYRIGHT AND MAY LEAD TO PROSECUTION OR CIVIL PROCEEDINGS. WANDSWORTH COUNCIL LICENCE NUMBER: 100019270 (2014)

Rev	Date	By	Amendments
-			
-			
-			
-			

General Notes:


Key

- New Parking Bay
- "P&D" Pay & Display


Drawing Status:

Project Title: HAMPTON WICK HIGH STREET

Drawing Title: PROPOSED PARKING IMPROVEMENTS

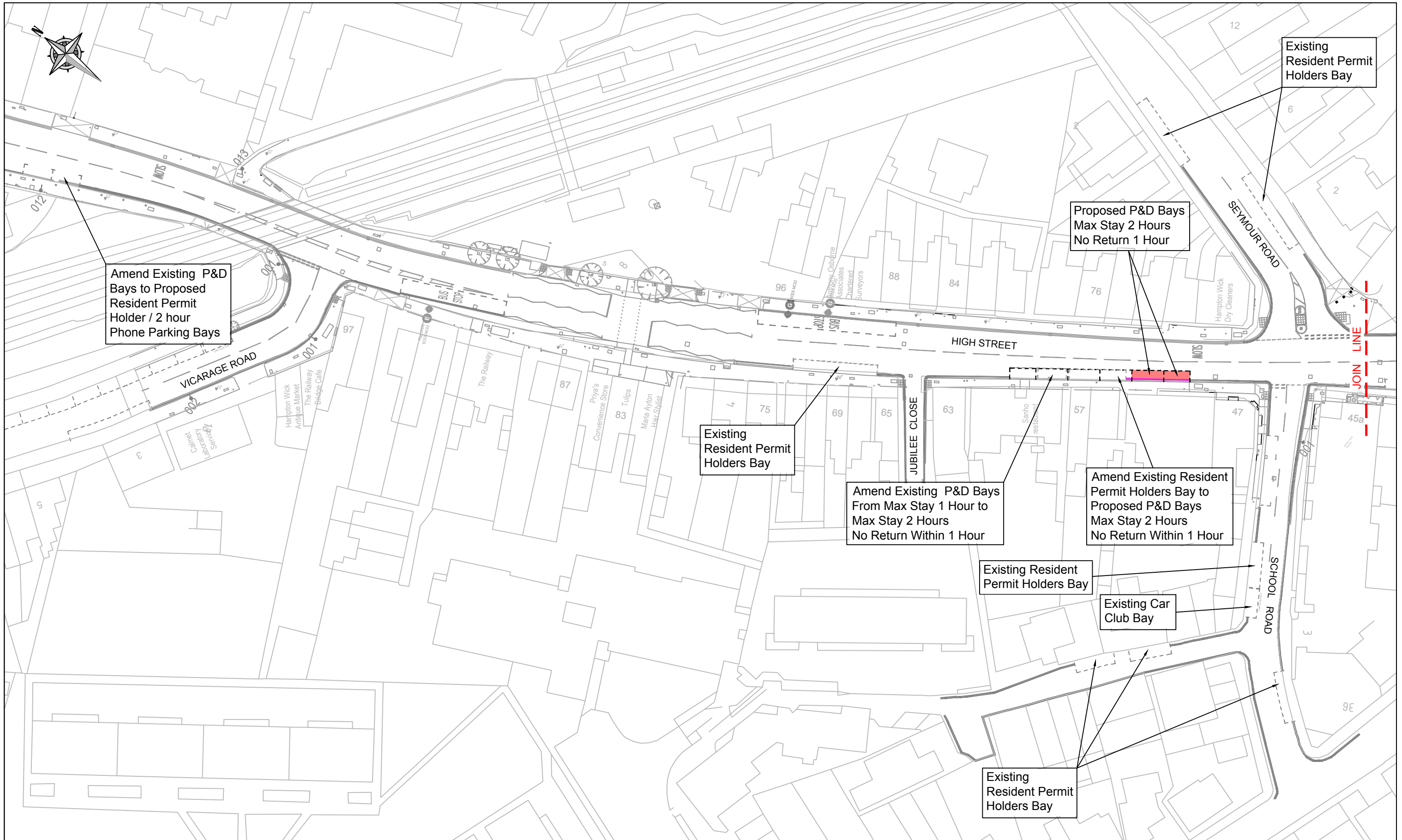


RICHMOND AND WANDSWORTH COUNCILS



ENVIRONMENT AND COMMUNITY SERVICES DEPARTMENT

Scale: A3: NTS	Drawn By: MR	Project No:	Drawn No: 01
Date: MAY 2019	Checked By: CM		Revision: -



THIS MAP IS REPRODUCED FROM ORDNANCE SURVEY MATERIAL WITH THE PERMISSION OF ORDNANCE SURVEY ON BEHALF OF THE CONTROLLER OF HER MAJESTY'S STATIONERY OFFICE, © CROWN COPYRIGHT. UNAUTHORISED REPRODUCTION INFRINGES CROWN COPYRIGHT AND MAY LEAD TO PROSECUTION OR CIVIL PROCEEDINGS. WANDSWORTH COUNCIL LICENCE NUMBER: 100019270 (2014)

Rev	Date	By	Amendments
-			
-			
-			
-			

General Notes:


Key

- New Parking Bay
- "P&D" Pay & Display


Drawing Status:

Project Title: HAMPTON WICK HIGH STREET

Drawing Title: PROPOSED PARKING IMPROVEMENTS



RICHMOND AND WANDSWORTH COUNCILS



Wandsworth

ENVIRONMENT AND COMMUNITY SERVICES DEPARTMENT

Scale: A3: NTS	Drawn By: MR	Project No:	Drawing No: 02
Date: MAY 2019	Checked By: CM		Revision: -