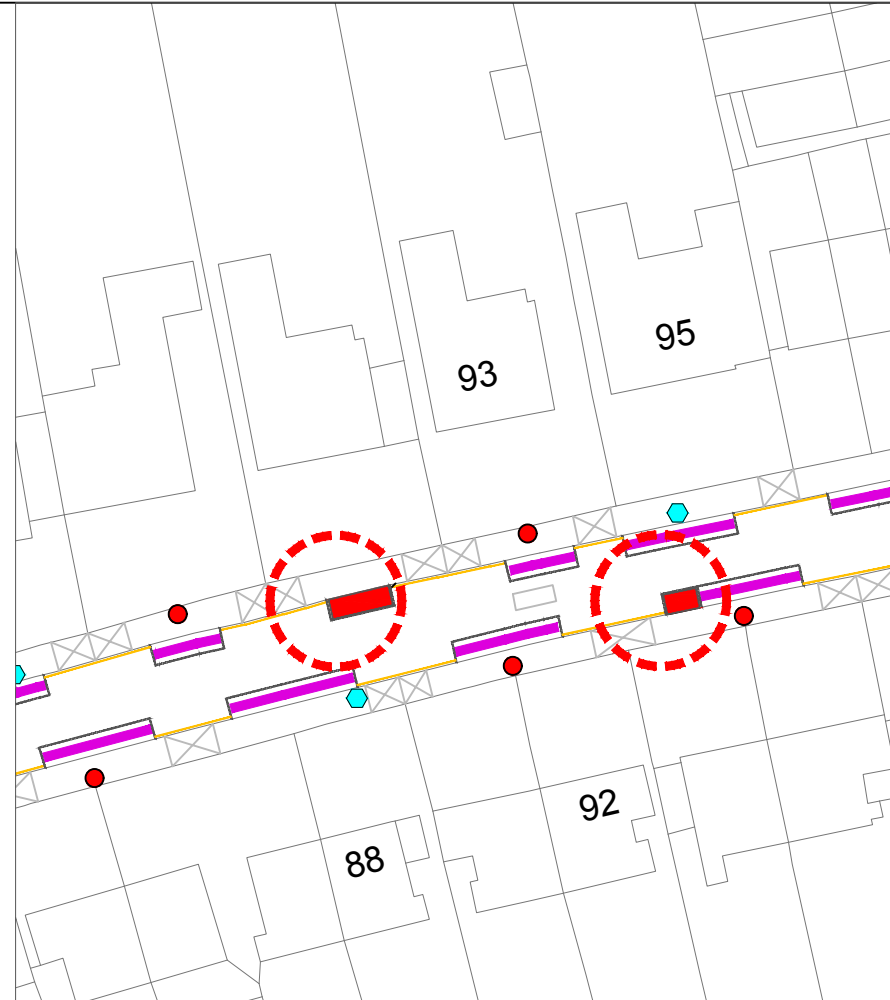
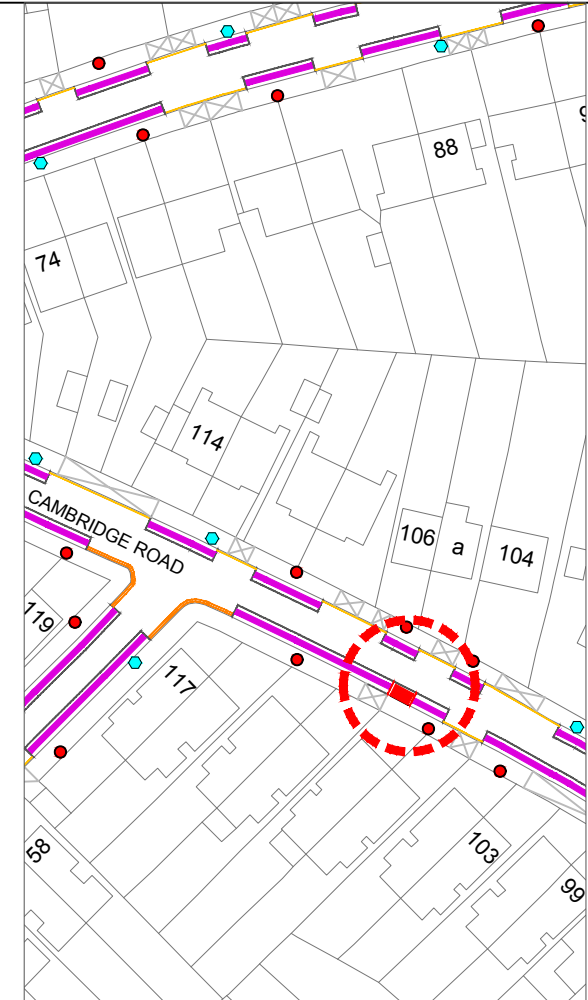



TEDDINGTON PARK ROAD OUTSIDE NO 27



TEDDINGTON PARK ROAD OUTSIDE NO 91 AND 94

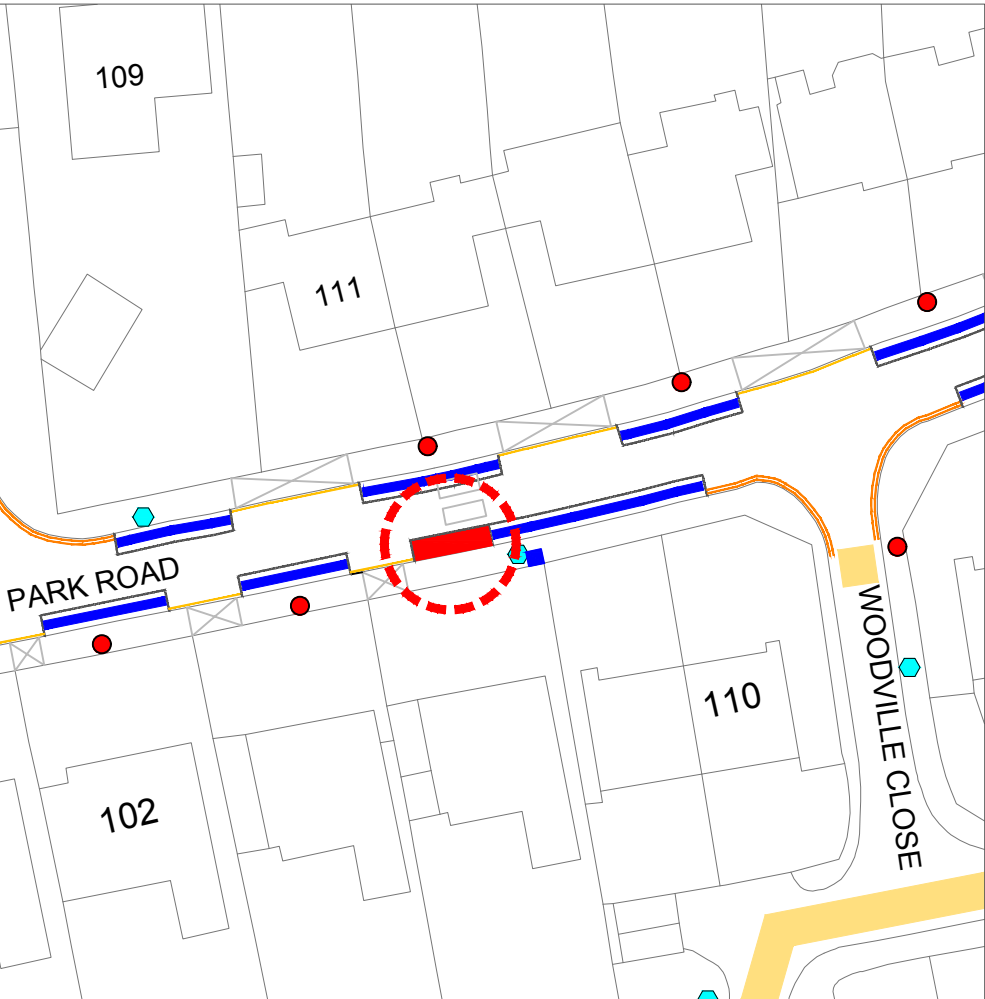


CAMBRIDGE ROAD OUTSIDE NO 109

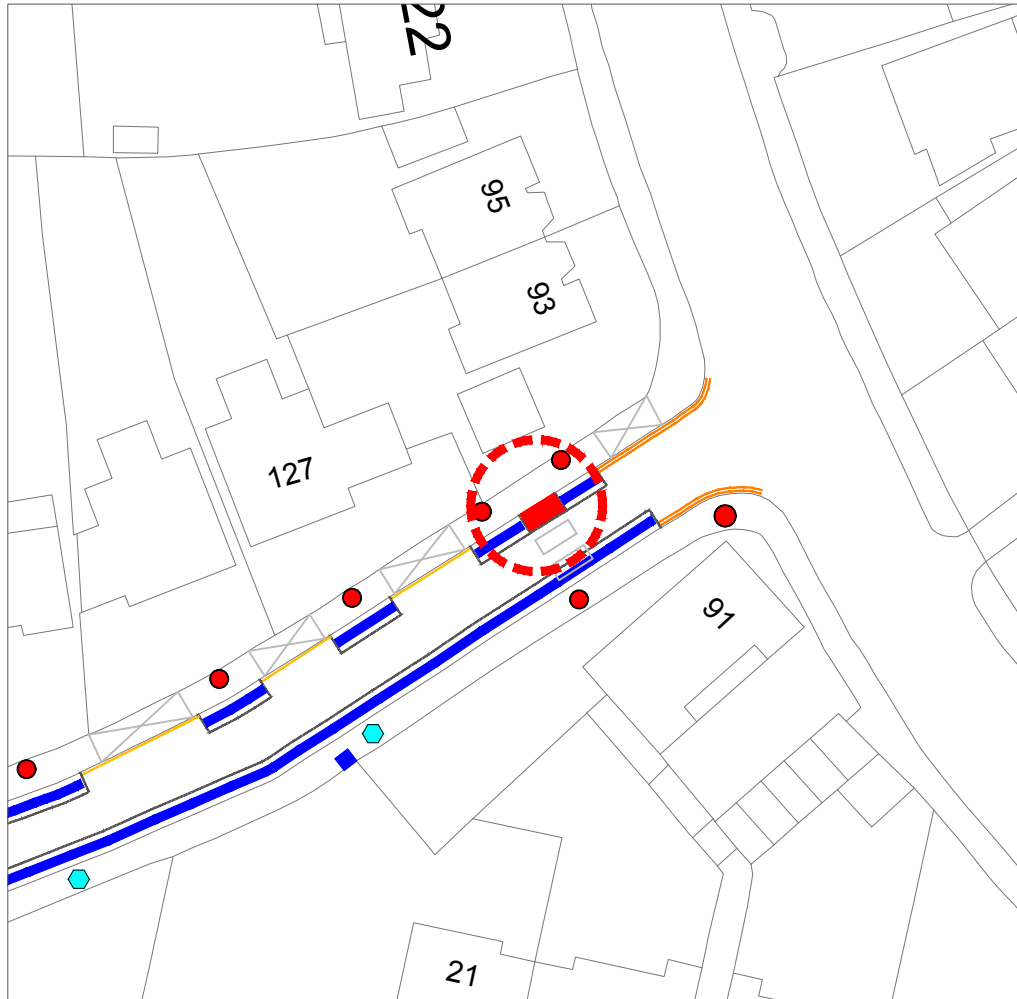


GENERAL WORKS

REMOVE ISLAND AND INSTALL PARKING BAY



TEDDINGTON PARK ROAD OUTSIDE NO 106



TEDDINGTON PARK ROAD OUTSIDE NO 93 STRAWBERRY VALE

"This map is reproduced from Ordnance Survey material with the permission of the Controller of Her Majesty's Stationery Office © Crown copyright. Unauthorised reproduction infringes Crown copyright and may lead to prosecution or civil proceedings 100019441 [2019]."

-	-	C.R-W Aug 2019	C.R-W Aug 2019	M.P Aug 2019	M.T Aug 2019
REVISION	AMENDMENT	DRAWN BY AND DATE	DESIGNED BY AND DATE	CHECKED BY AND DATE	APPROVED BY AND DATE

	DRAFT	
	ISSUE	<input checked="" type="checkbox"/>

CLIENT	LONDON BOROUGH OF RICHMOND UPON THAMES		
PROJECT	NORTH TEDDINGTON CPZ T1		
DRAWING TITLE	CIVILS WORKS		
ISSUING OFFICE	TWICKENHAM	DRAWING NUMBER	CPZ-T1-01-CW
TELEPHONE	020 88911411	REVISION	-