









Alberta Court

PRINCES ROAD

Remove single yellow line
extend resident permit parking bay
subject to further consultation

- KEY**
-  RESIDENT PERMIT HOLDERS / PAY BY PHONE ONLY
 -  RESIDENT PERMIT HOLDERS ONLY
 -  PERMIT HOLDERS/PAY BY PHONE ONLY
 -  DISABLED
 -  CAR CLUB
 -  SOLO MOTORCYCLE
 -  PROPOSED CPZ BAY REMOVAL
 -  CPZ BAY

- NOTE**
- NUMBER OF PARKING BAYS BASED ON CAR LENGTH OF 5m
 - NO NEW DISABLED AND CAR CLUB BAYS PROPOSED
 - TO BE VIEWED IN CONJUNCTION WITH PLANS SHOWING LOCAL AMENDMENTS.

GENERAL NOTES:

1. THIS DRAWING TO BE READ IN CONJUNCTION WITH ALL RELEVANT ENGINEERS DRAWINGS & SPECIFICATIONS.
2. DO NOT SCALE THIS DRAWING. ALL DRAWING IN METRES.

Rev	Date	By	Amendments
0	09/2019	MH	Remove proposals from Lorne Road, opp York Road and Kings Road side of 147 Sheen Road
A	04/2019	WA	

Drawing Status: ISSUE

Project Title: THE ALBERTS CPZ AMENDMENTS—ZONE G RICHMOND

Drawing Title: Proposal Princes Road



RICHMOND AND WANDSWORTH COUNCILS

Scale @ A1: NTS	Drawn By: MH	Project No: 2245_AL_19	Drawing No: CPZ-G-001
Date: 21/05/2020	Checked By: MP	Revision: A	

THIS MAP IS REPRODUCED FROM ORDNANCE SURVEY MATERIAL WITH THE PERMISSION OF ORDNANCE SURVEY ON BEHALF OF THE CONTROLLER OF HER MAJESTY'S STATIONERY OFFICE. © CROWN COPYRIGHT. UNAUTHORISED REPRODUCTION INFRINGES CROWN COPYRIGHT AND MAY LEAD TO PROSECUTION OR CIVIL PROCEEDINGS. WANDSWORTH COUNCIL, LICENCE NUMBER: 100019270 (2019)