

SHEEN ROAD

Burleigh House

73 to 75

The Red Cow (PH)

WORPLE WAY

ALBERT ROAD









PH

Install resident permit parking bay markings subject to further consultation

Houblon houses

THIS MAP IS REPRODUCED FROM ORDNANCE SURVEY MATERIAL WITH THE PERMISSION OF ORDNANCE SURVEY ON BEHALF OF THE CONTROLLER OF HER MAJESTY'S STATIONERY OFFICE. © CROWN COPYRIGHT. UNAUTHORISED REPRODUCTION INFRINGES CROWN COPYRIGHT AND MAY LEAD TO PROSECUTION OR CIVIL PROCEEDINGS. WANDSWORTH COUNCIL, LICENSE NUMBER: 100019270 (2019)

KEY

-  RESIDENT PERMIT HOLDERS / PAY BY PHONE ONLY
-  RESIDENT PERMIT HOLDERS ONLY
-  PERMIT HOLDERS/PAY BY PHONE ONLY
-  DISABLED
-  CAR CLUB
-  SOLO MOTORCYCLE
-  PROPOSED CPZ BAY REMOVAL
-  CPZ BAY

NOTE

- NUMBER OF PARKING BAYS BASED ON CAR LENGTH OF 5m
- NO NEW DISABLED AND CAR CLUB BAYS PROPOSED
- TO BE VIEWED IN CONJUNCTION WITH PLANS SHOWING LOCAL AMENDMENTS.

GENERAL NOTES:

1. THIS DRAWING TO BE READ IN CONJUNCTION WITH ALL RELEVANT ENGINEERS DRAWINGS & SPECIFICATIONS.
2. DO NOT SCALE THIS DRAWING. ALL DRAWING IN METRES.

Rev	Date	By	Amendments
0	02/2019	MH	Remove proposals from Lorne Road, opp York Road and Kings Road side of 147 Sheen Road
A	04/2019	WA	

Drawing Status: **ISSUE**

Project Title: **THE ALBERTS CPZ AMENDMENTS—ZONE G RICHMOND**

Drawing Title: **Proposal Albert Road**



RICHMOND AND WANDSWORTH COUNCILS

Scale @ A1:	NTS	Drawn By:	MH	Project No:	2245_AL_19	Drawing No:	CPZ-G-001
Date:	21/05/2020	Checked By:	MP	Revision:	A		