

Scale: N.T.S.





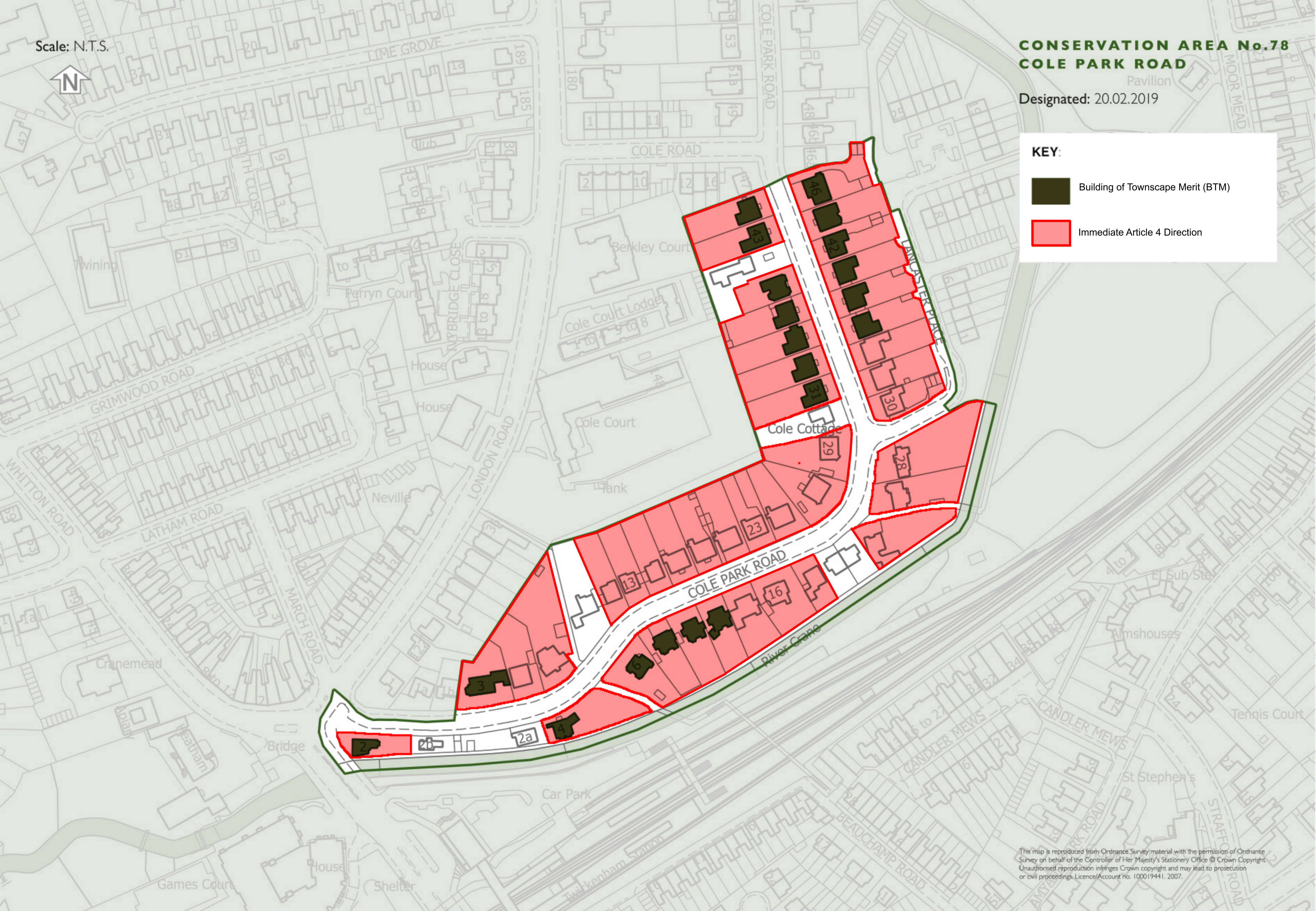
# CONSERVATION AREA No.78 COLE PARK ROAD

Pavilion

Designated: 20.02.2019

### KEY:

-  Building of Townscape Merit (BTM)
-  Immediate Article 4 Direction



This map is reproduced from Ordnance Survey material with the permission of Ordnance Survey on behalf of the Controller of Her Majesty's Stationery Office © Crown Copyright. Unauthorised reproduction infringes Crown copyright and may lead to prosecution or civil proceedings. Licence/Account no. 100019441. 2007.