

LONDON BOROUGH OF RICHMOND UPON THAMES  
TOWN AND COUNTRY PLANNING ACT 1990

PARK ROAD TEDDINGTON, THE GROVE TEDDINGTON and BLACKMORE'S  
GROVE TEDDINGTON CONSERVATION AREAS ARTICLE 4 DIRECTION 2008

**W H E R E A S** the Council of the London Borough of Richmond upon Thames (hereinafter referred to as "the Council") being the local planning authority for its area is satisfied that it would constitute a threat to the amenities of its area if development of the descriptions set out in the Schedule hereto should be carried out on the land shown edged with thick black lines on the maps annexed hereto and comprising the dwellinghouses known as

27-65 (odd numbers) and 40-74 (even numbers) Clarence Road  
58-84 (even numbers) Cambridge Road  
15-29 (inclusive) The Grove  
1-19 and 21-27 (inclusive) Grove Terrace  
1-33 (odd numbers) Blackmore's Grove  
38-64 (even numbers) Field Lane  
No. 38 Bridgeman Road

in the London Borough of Richmond upon Thames the said dwellinghouses being within the areas known as the Park Road The Grove and Blackmore's Grove Conservation Areas in the said London Borough of Richmond upon Thames, unless permission therefor is granted by the Council on an application made in that behalf

**N O W T H E R E F O R E** the Council in pursuance of the powers conferred upon it by Article 4 of the Town and Country Planning (General Permitted Development) Order 1995 ("the 1995 Order") HEREBY DIRECT that the permission granted by Article 3 and Classes ACDF and H of Part 1 Classes A and C of Part 2 and Class B of Part 31 of the 1995 Order set out in the Schedule hereto shall not apply to development of the said dwellinghouses insofar as such development would front onto a highway (other than alterations to chimneys in which case this direction applies whether or not they front onto a highway) SUBJECT to the Provisos specified in the said Schedule and that this Direction may be cited as the "London Borough of Richmond upon Thames (Park Road Teddington The Grove Teddington and Blackmore's Grove Teddington Conservation Areas) Article 4 Direction 2008"

SCHEDULE

*(Part 1 of Schedule 2 to the 1995 Order)*

- (i) The enlargement improvement or other alteration of a dwellinghouse (Class A)
- (ii) Any alteration to the roof of a dwellinghouse (Class C)
- (iii) The erection or construction of a porch outside any external door of a dwellinghouse (Class D)
- (iv) The provision within the curtilage of a dwellinghouse of a hard surface for any purpose incidental to the enjoyment of the dwellinghouse as such (Class F)
- (v) The installation alteration or replacement of a satellite antennae on a dwellinghouse or within the curtilage of a dwellinghouse (Class H)

*(Part 2 of Schedule 2 of the 1995 Order)*

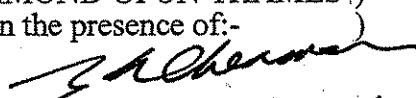
- (vi) The erection construction maintenance improvement or alteration of a gate fence wall or other means of enclosure (Class A)  
PROVISO: The restriction on this form of permitted development imposed by this Direction does not extend to the routine maintenance of existing means of enclosure using materials of the same type
- (vii) The painting of the exterior of any building or work (Class C)  
PROVISO: The restriction on this form of permitted development imposed by this Direction does not extend to the re-painting of window frames external doors rainwater goods and other exterior items which are already painted

*(Part 31 of Schedule 2 of the 1995 Order)*

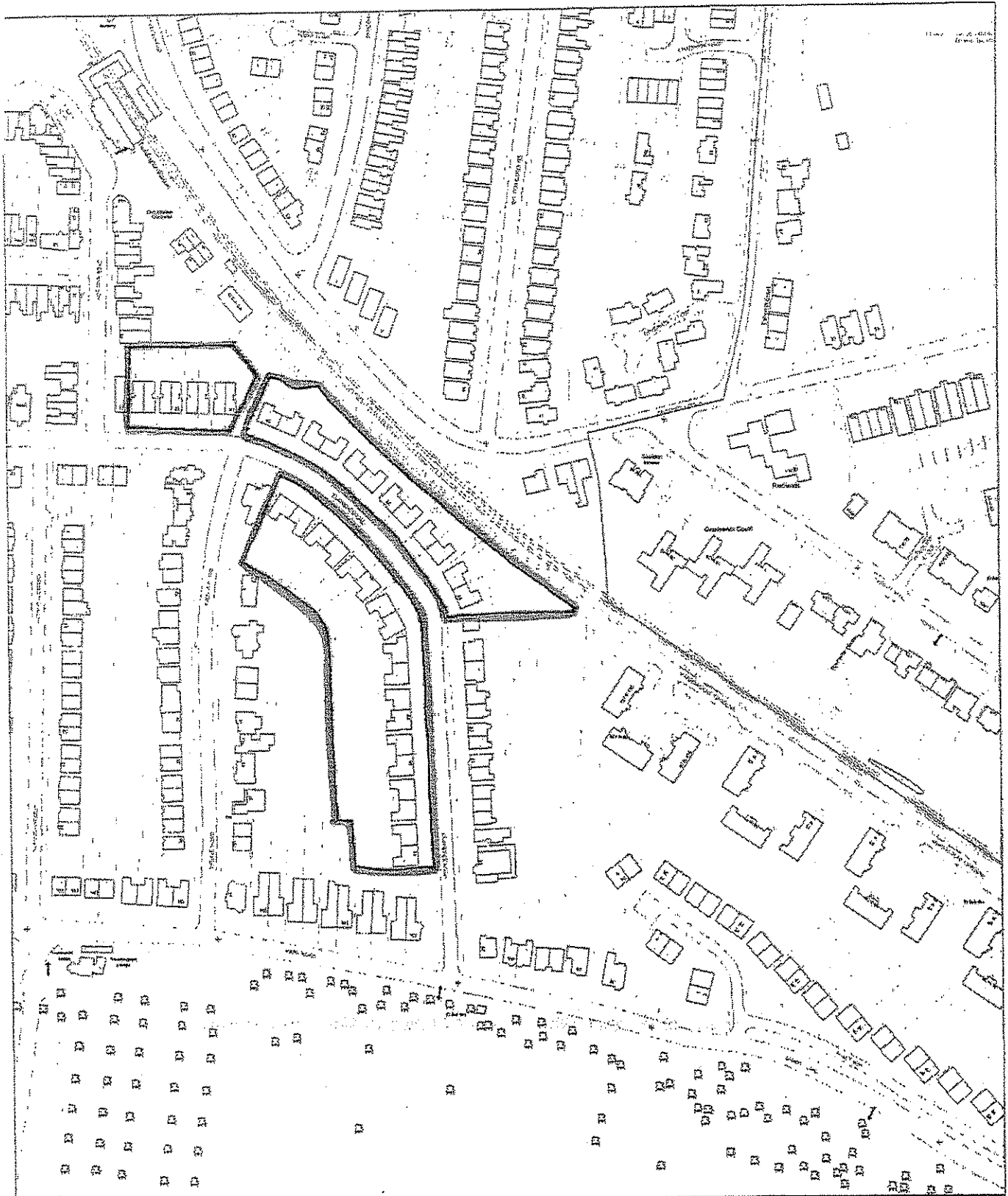
- (viii) Any building operation consisting of the demolition of the whole or any part of any gate fence wall or other means of enclosure (Class B)

Dated this 20th day of March 2008

THE COMMON SEAL of the LONDON  
BOROUGH OF RICHMOND UPON THAMES )  
was hereunto affixed in the presence of:-

  
Seal Reg. No 1040/3





**R** LONDON BOROUGH OF  
RICHMOND UPON THAMES  
Environment Directorate

### Ordnance Survey Map Extract

CIVIC CENTRE, 44 YORK STREET  
TWICKENHAM, TW1 3BZ.  
TEL: 020 8891 1411. TEXTPHONE: 020 8891 7120.  
www.richmond.gov.uk

Co-ordinates at centre of map:  
Easting: 516203      Northing: 170568

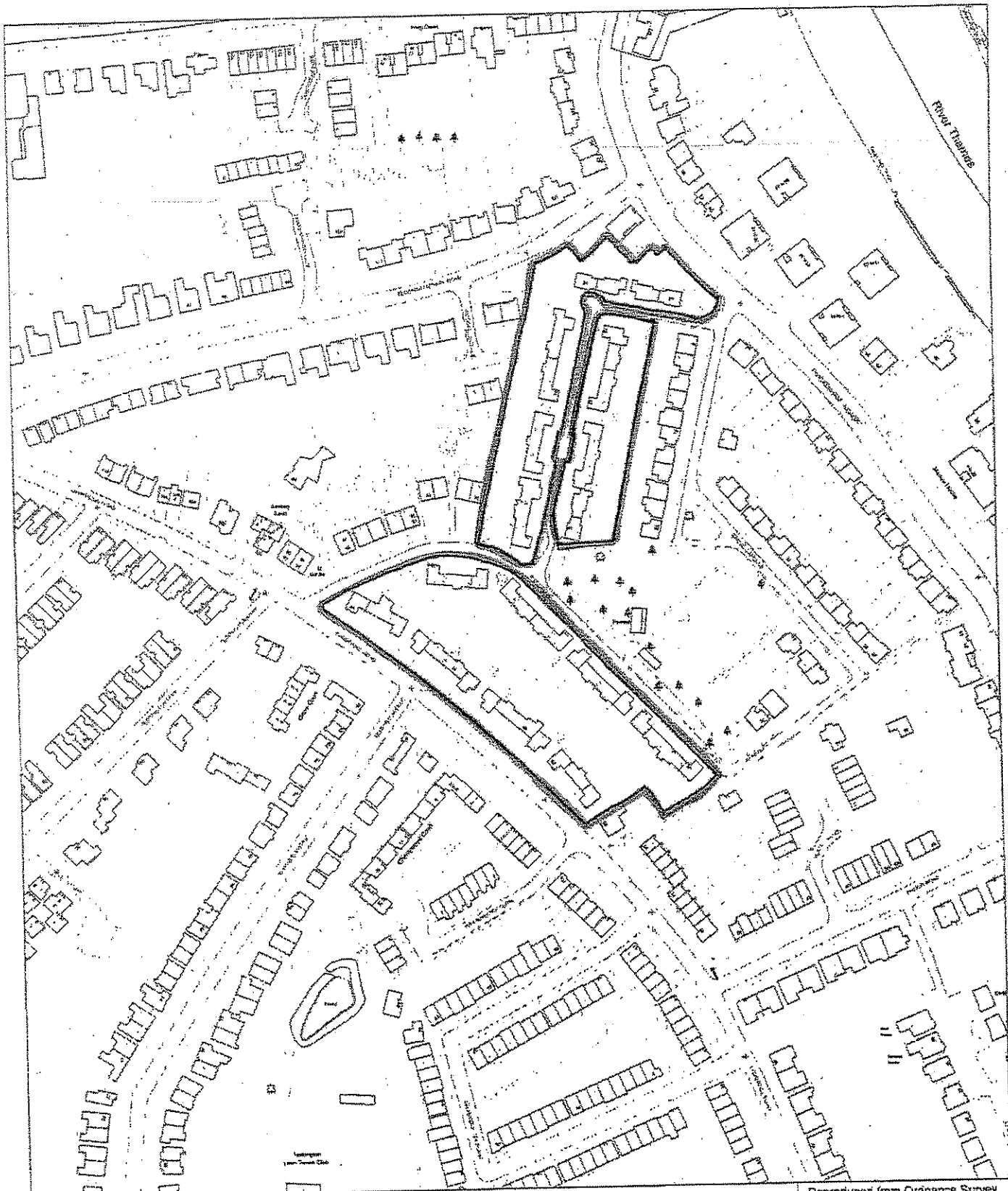
Scale	Date	Section	Drawn
1: 2500	11/01/08		

Reproduced from Ordnance Survey material with permission of Ordnance Survey on behalf of the Controller of Her Majesty's Stationary Office.  
(c) Crown Copyright.  
Unauthorized reproduction infringes Crown Copyright and may lead to prosecution or civil proceedings.  
London Borough of Richmond Upon Thames  
LA 100019441 2008  
For reference purposes only  
No further copies may be made.

MAP A



Produced using Datamap, the directorate's Geographic Information System (GIS).



LONDON BOROUGH OF  
RICHMOND UPON THAMES  
Environment Directorate

### Ordnance Survey Map Extract

CIVIC CENTRE, 44 YORK STREET  
TWICKENHAM, TW1 3BZ.  
TEL: 020 8891 1411, TEXTPHONE: 020 8891 7120.  
[www.richmond.gov.uk](http://www.richmond.gov.uk)

Co-ordinates at centre of map:  
Easting: 516148    Northing: 171573

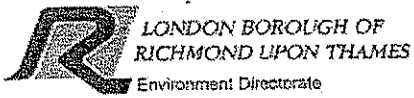
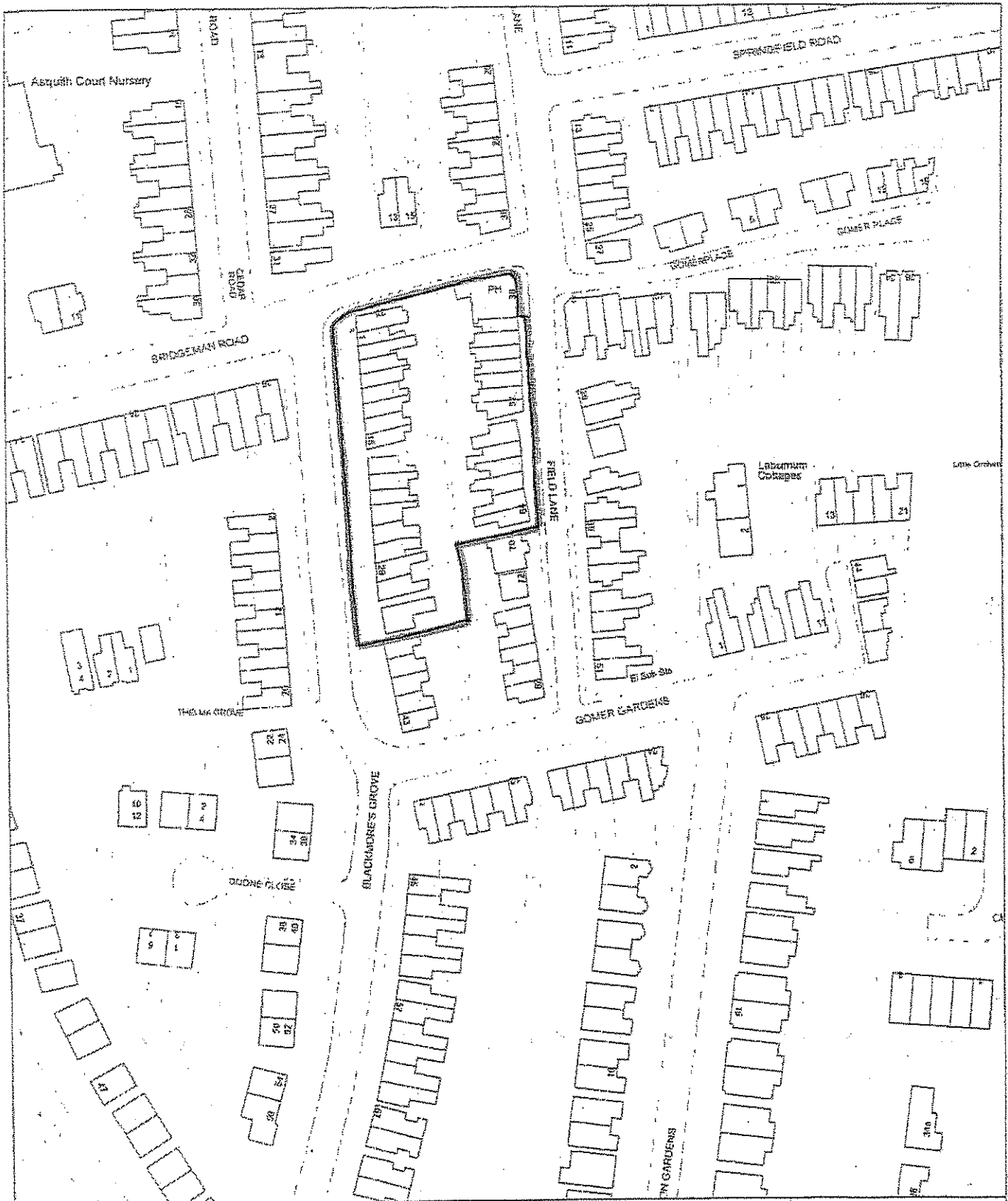
Scale	Date	Section	Drawn
1: 2500	11/01/08		

MAP B



Produced using Datamap, the directorate's  
Geographic Information System (GIS).

Reproduced from Ordnance Survey  
material with permission of Ordnance  
Survey on behalf of the Controller of  
Her Majesty's Stationary Office.  
(c) Crown Copyright.  
Unauthorised reproduction infringes  
Crown Copyright and may lead to  
prosecution or civil proceedings.  
London Borough of Richmond  
Upon Thames  
LA 100019441    2308  
For reference purposes only.  
No further copies may be made.



### Ordnance Survey Map Extract

Reproduced from Ordnance Survey material with permission of Ordnance Survey on behalf of the Controller of Her Majesty's Stationary Office (c) Crown Copyright.

CIVIC CENTRE, 44 YORK STREET  
TWICKENHAM, TW1 3BZ.  
TEL: 020 8891 1411. TEXTPHONE: 020 8891 7120.  
www.richmond.gov.uk

Co-ordinates at centre of map:  
Easting: 516173      Northing: 170913

Unauthorised reproduction infringes Crown Copyright and may lead to prosecution or civil proceedings.  
London Borough of Richmond Upon Thames  
LA 100012441      2006

Scale 1: 1250	Date 11/01/08	Section	Drawn
------------------	------------------	---------	-------

For reference purposes only  
No further copies may be made.

MAP C



Produced using Datemap, the Directorate's Geographic Information System (GIS).

Dated 20th March 2008

LONDON BOROUGH OF  
RICHMOND UPON THAMES

---

DIRECTION

made pursuant to Article 4 of the  
Town and Country General Development  
Order 1995 in respect of the Park Road Teddington  
The Grove Teddington and Blackmore's Grove  
Teddington Conservation Areas

---

R J M Mellor  
Head of Legal Services  
Civic Centre  
44 York Street  
Twickenham  
TW1 3BZ

L/GRC 6213