

Proposals

It should be noted that current financial constraints on the Council mean that proposals for which it is responsible may take longer than is desirable to implement

MODEL COTTAGES









Model Cottages, Ordnance Survey map 1894-6 (detail)

Environmental Improvements

- 1 The road surface itself is in poor condition and would be improved by the coating of a fixed gravel topping
Council
- 2 The concrete streetlights should be replaced with dark painted steel columns
Council
- 3 The ugly view southwards into the car park should be contained by a gateway feature of some kind, to which the various pieces of signage could be attached
Council
- 4 Special attention should be paid to the choice of gates, fences and driveway surfaces. A more unified treatment, involving the choice of materials to be used as and when replacements are required, would link the building boundaries harmoniously
Private ownership
- 5 Improvements to the appearance of the garage court to the south of Little St. Leonard's Road should be considered
Council/Private ownership



KEY

-  Conservation area boundary
-  Buildings of Townscape Merit
-  Sites for specific improvement
-  Article 4(2) Direction
-  View
-  Scale 1:2500

Reproduced from Ordnance Survey material with permission of Her Majesty's Stationary Office. © Crown Copyright. Unauthorised reproduction infringes crown copyright & may lead to prosecution or civil proceedings. London Borough of Richmond LA 086533 2003 For reference purposes only. No further copies may be made.