

Appendices – Volume 2


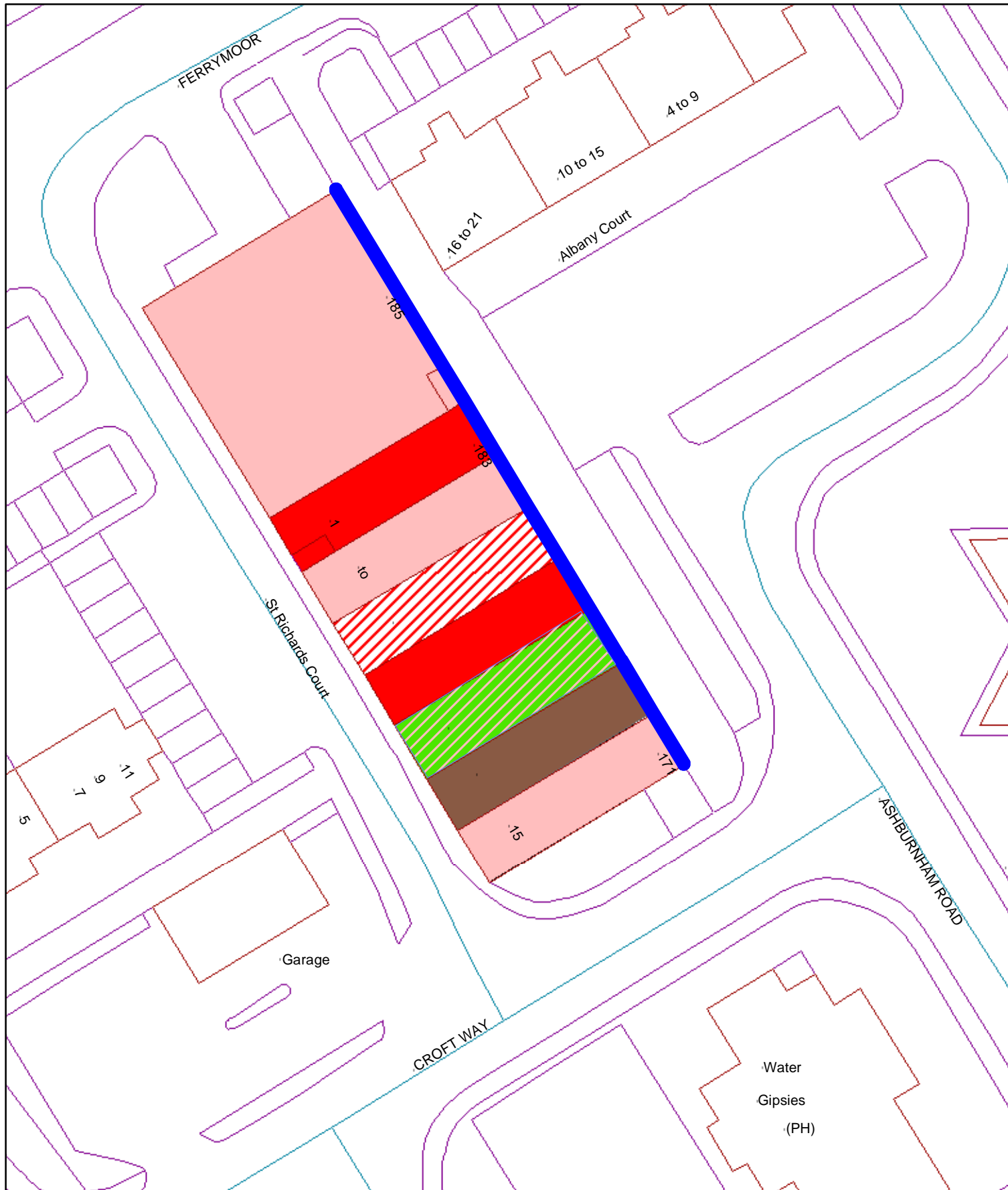
for Analysis of Town & Local Centres 2006/7 (Incorporating Health Checks for main town centres)

Centre Land Use Maps - This document contains local centres only

Richmond
Twickenham
East Sheen
Teddington
Whitton

Ashburnham Road
Barnes
Castelnau
East Twickenham
Friars Stile Road
Fulwell
Ham Street / Back Lane
Ham Common
Hampton Hill
Hampton Nursery Lands
Hampton Village
Hampton Wick
Heathside
Hospital Bridge Road
Kew Gardens Station
Kew Green
Kew Road
Kingston Road
Lower Mortlake Road
Nelson Road
St Margarets
St Margarets Road
Sandycombe Road
Sheen Road
Stanley Road
Strawberry Hill
Twickenham Green
Waldegrave Road
White Hart Lane
Whitton Road

Ashburnham Road, Ham

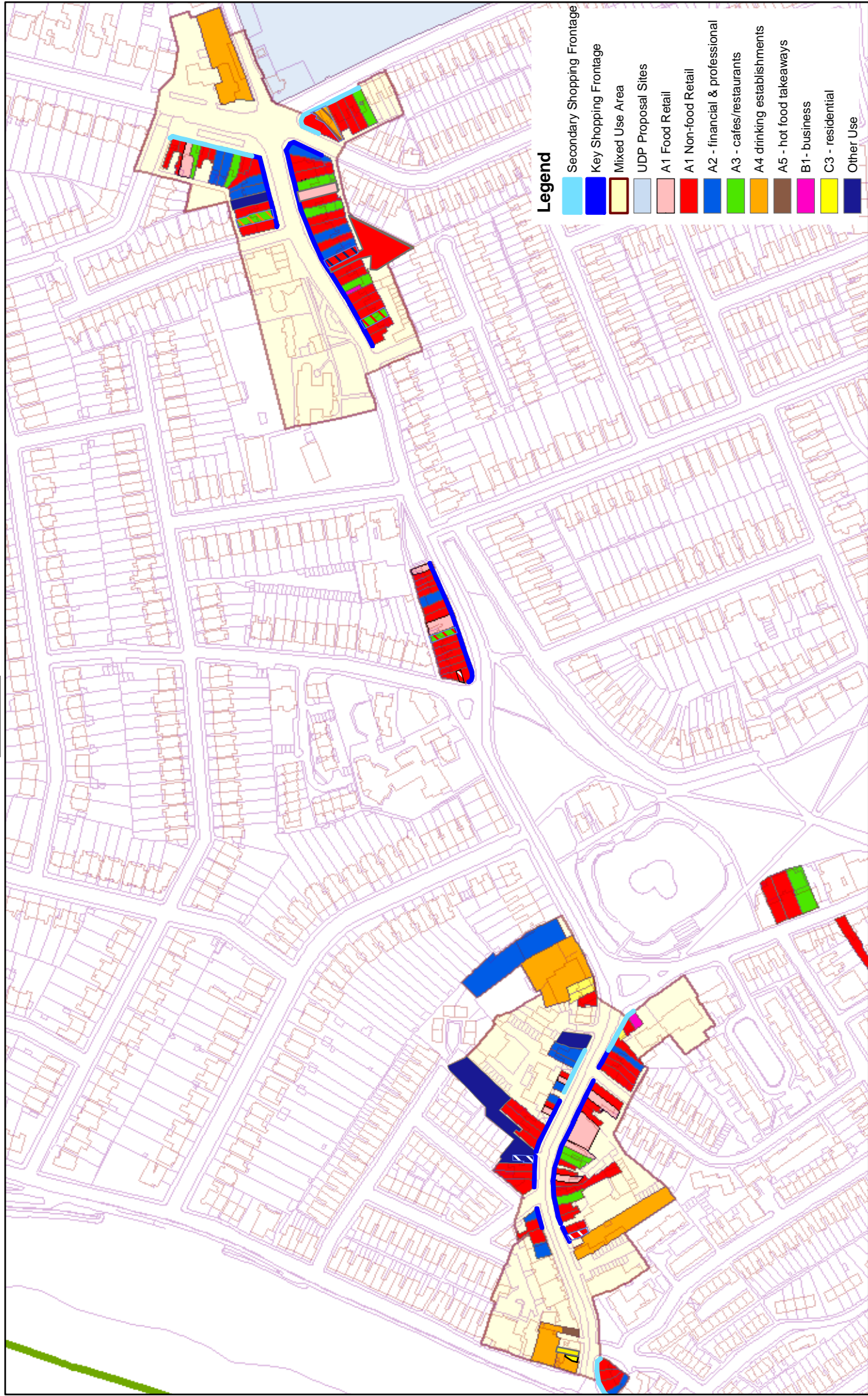


source: LBRuT 2006 Land Use Data
Produced by Policy & Design Section, Environment

This map is reproduced from Ordnance Survey material with the permission of Ordnance Survey on behalf of the Controller of Her Majesty's Stationery Office Crown copyright. Unauthorised reproduction infringes Crown copyright and may lead to prosecution or civil proceedings. London Borough of Richmond Upon Thames Licence/Account No. 100019441. 2006

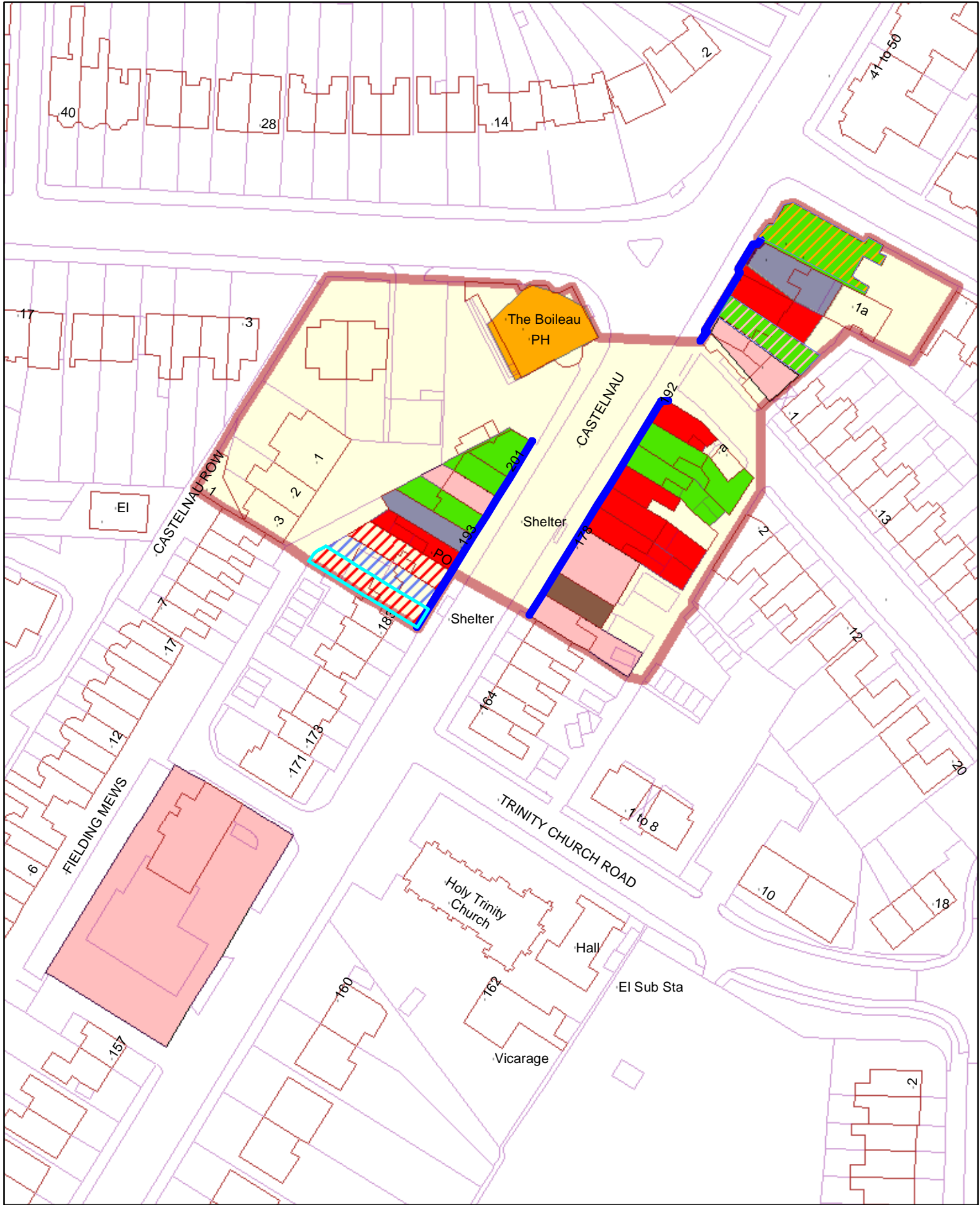
NB vacancies are shaded in colour of relevant land use (if known).

Barnes



This map is reproduced from Ordnance Survey materials with the permission of Ordnance Survey on behalf of the Crown. Copyright © 2006. Ordnance Survey. All rights reserved. Ordnance Survey Licence No. 100015417. 2006

Castelnau



NB vacancies are shaded in colour of relevant land use (if known).

source: LBRuT 2006 Land Use Data
Produced by Policy & Design Section, Environment

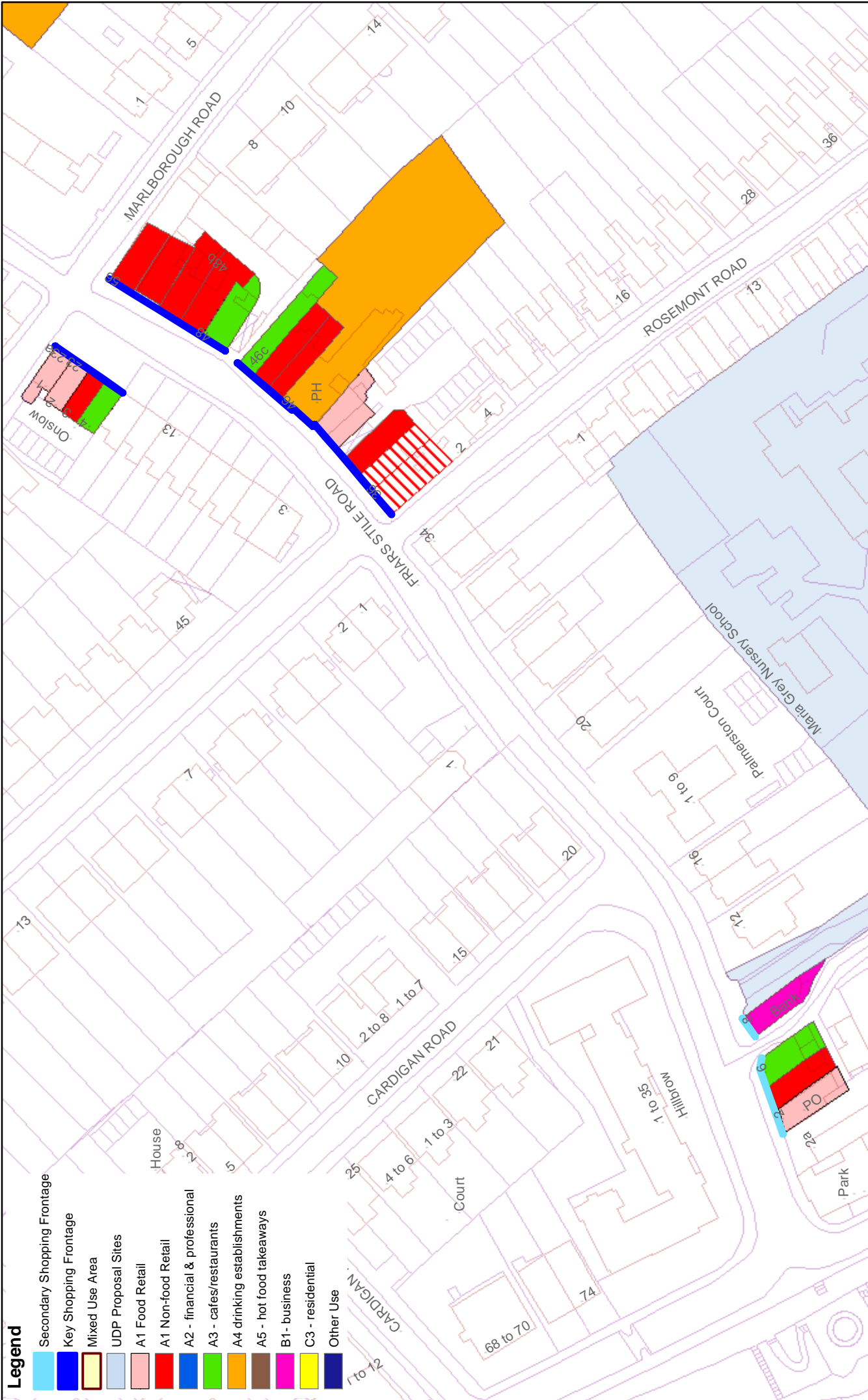
This map is reproduced from Ordnance Survey material with the permission of Ordnance Survey on behalf of the Controller of Her Majesty's Stationery Office Crown copyright. Unauthorised reproduction infringes Crown copyright and may lead to prosecution or civil proceedings. London Borough of Richmond Upon Thames Licence/Account No. 100019441. 2006

East Twickenham



This map is reproduced from Ordnance Survey materials with the permission of Ordnance Survey on behalf of the Crown. Copyright © 2006. All rights reserved. Ordnance Survey Licence No. 100015441. 2006

Friars Stile Road

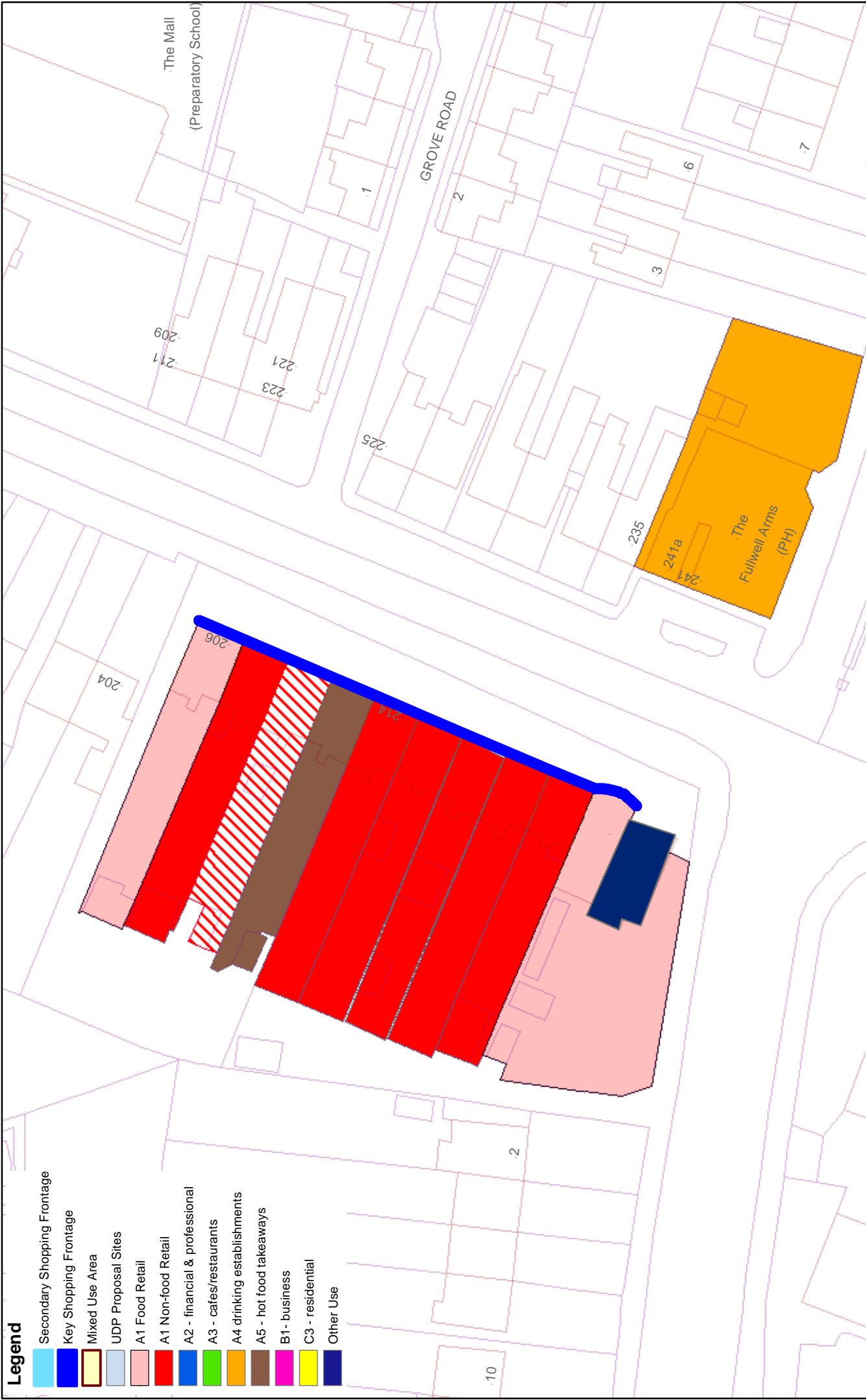


Legend

- Secondary Shopping Frontage
- Key Shopping Frontage
- Mixed Use Area
- UDP Proposal Sites
- A1 Food Retail
- A1 Non-food Retail
- A2 - financial & professional
- A3 - cafes/restaurants
- A4 drinking establishments
- A5 - hot food takeaways
- B1- business
- C3 - residential
- Other Use

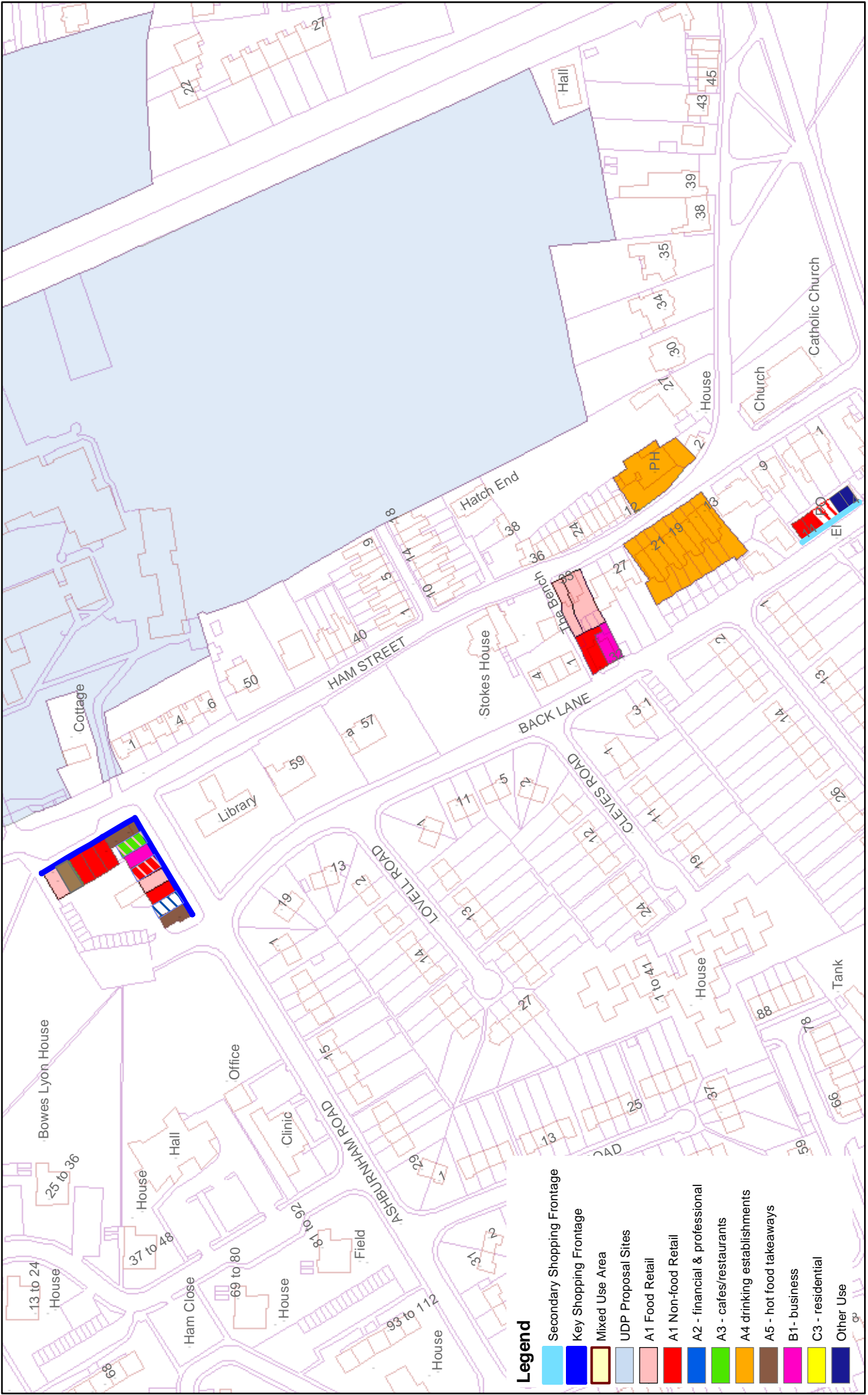
This map is reproduced from Ordnance Survey materials with the permission of Ordnance Survey on behalf of Her Majesty's Stationery Office. Crown copyright and database right. Ordnance Survey 2006. Licence No. 100019417. 2006

Fulwell



- Legend**
- Secondary Shopping Frontage
 - Key Shopping Frontage
 - Mixed Use Area
 - UDP Proposal Sites
 - A1 Food Retail
 - A1 Non-food Retail
 - A2 - financial & professional
 - A3 - cafes/restaurants
 - A4 drinking establishments
 - A5 - hot food takeaways
 - B1- business
 - C3 - residential
 - Other Use

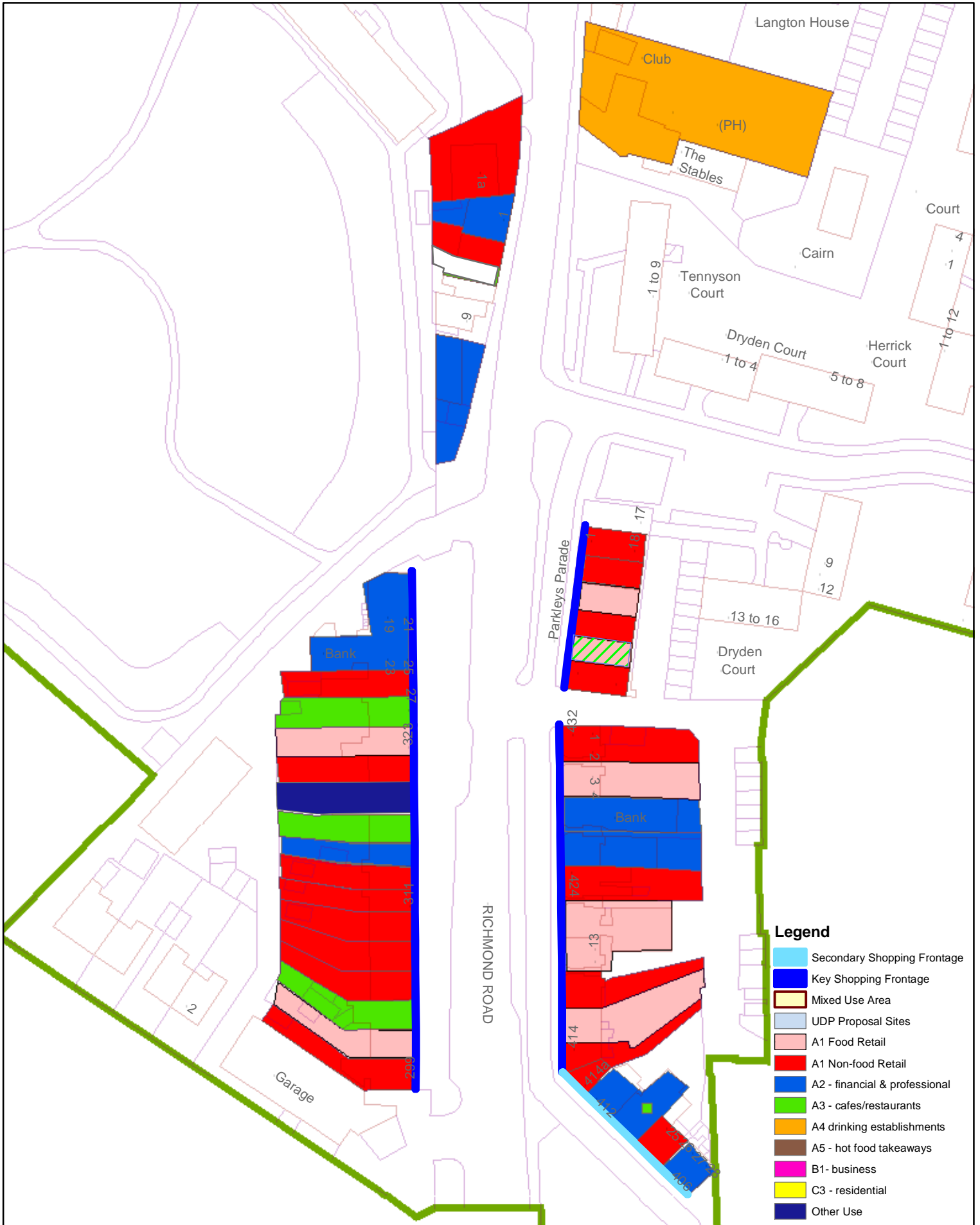
Ham Street/ Back Lane



Legend

- Secondary Shopping Frontage
- Key Shopping Frontage
- Mixed Use Area
- UDP Proposal Sites
- A1 Food Retail
- A1 Non-food Retail
- A2 - financial & professional
- A3 - cafes/restaurants
- A4 drinking establishments
- A5 - hot food takeaways
- B1 - business
- C3 - residential
- Other Use

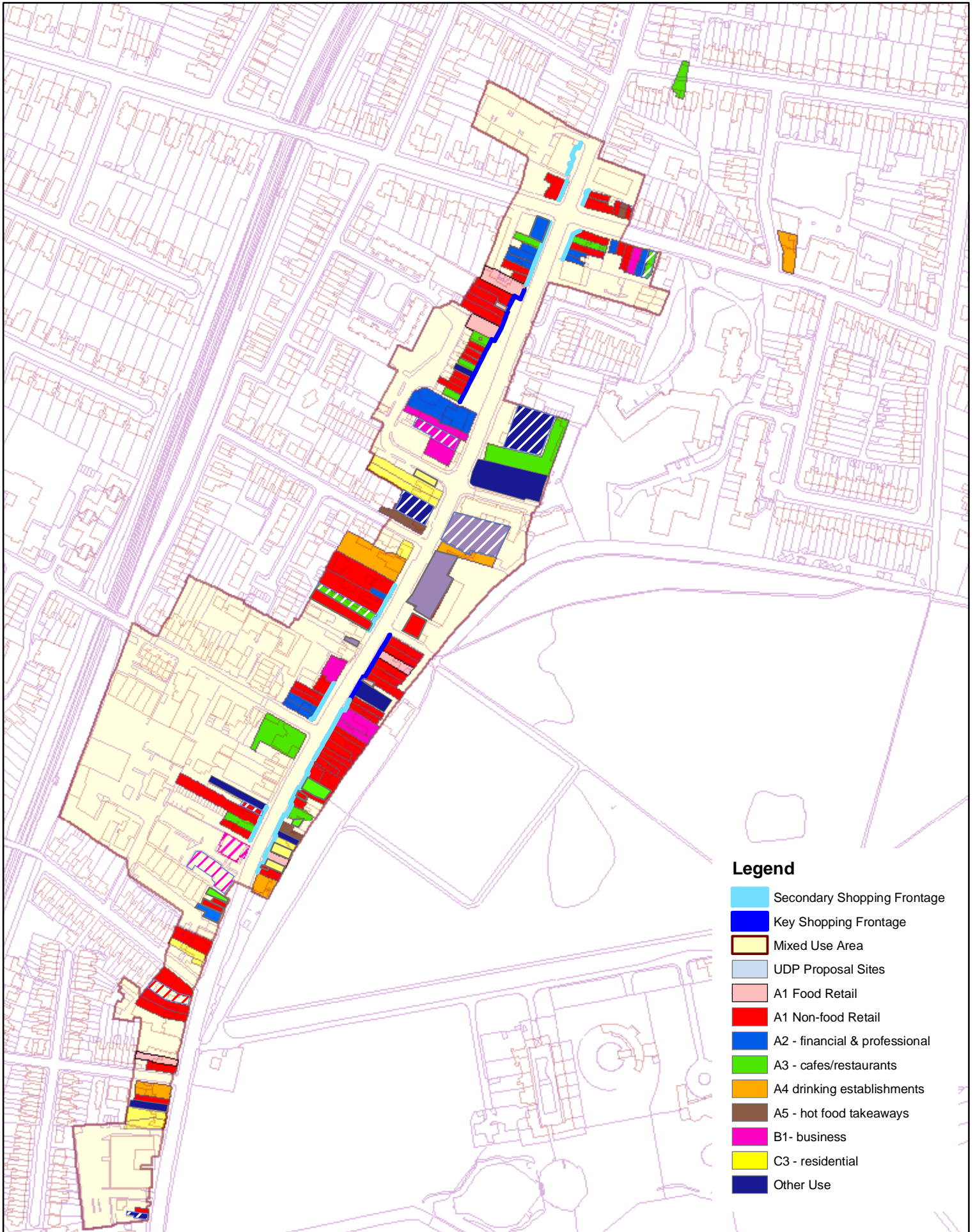
Ham Common



Legend

- Secondary Shopping Frontage
- Key Shopping Frontage
- Mixed Use Area
- UDP Proposal Sites
- A1 Food Retail
- A1 Non-food Retail
- A2 - financial & professional
- A3 - cafes/restaurants
- A4 drinking establishments
- A5 - hot food takeaways
- B1- business
- C3 - residential
- Other Use

Hampton Hill



Legend

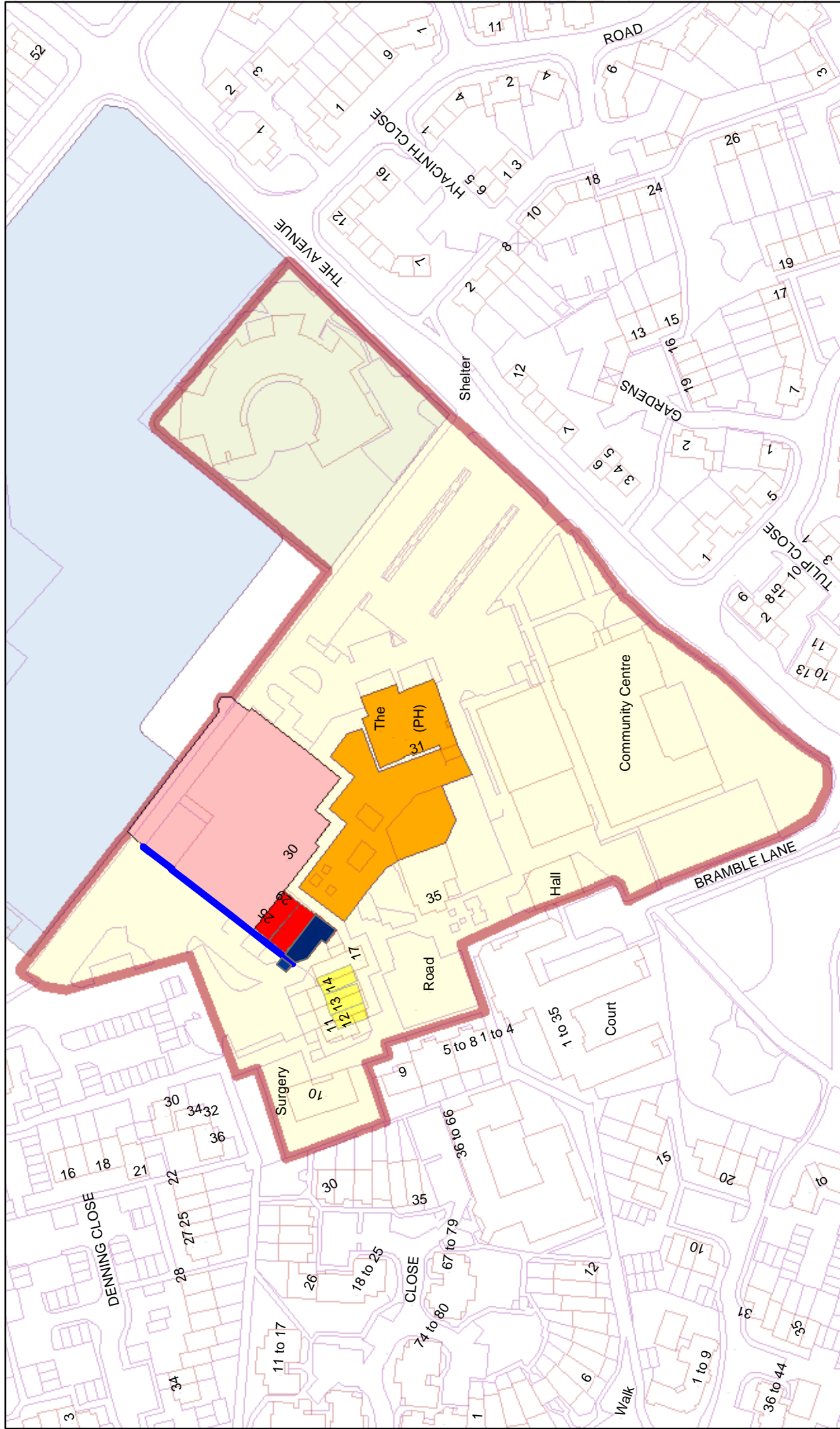
- Secondary Shopping Frontage
- Key Shopping Frontage
- Mixed Use Area
- UDP Proposal Sites
- A1 Food Retail
- A1 Non-food Retail
- A2 - financial & professional
- A3 - cafes/restaurants
- A4 drinking establishments
- A5 - hot food takeaways
- B1- business
- C3 - residential
- Other Use

This map is reproduced from Ordnance Survey material with the permission of Ordnance Survey on behalf of the Controller of Her Majesty's Stationery Office Crown copyright. Unauthorised reproduction infringes Crown copyright and may lead to prosecution or civil proceedings. London Borough of Richmond Upon Thames Licence/Account No. 100019441. 2006

source: LBRUT 2006 Land Use Data
Produced by Policy & Design Section, Environment

NB vacancies are shaded in colour of relevant land use (if known).

Hampton Nursery Lands



Secondary Shopping Frontage	A3
Key Shopping Frontage	A4
Mixed Use Area	A5
UDP Sites	B1
A1 Food Retail	C3
A1 Except Food	A2
Other Use	

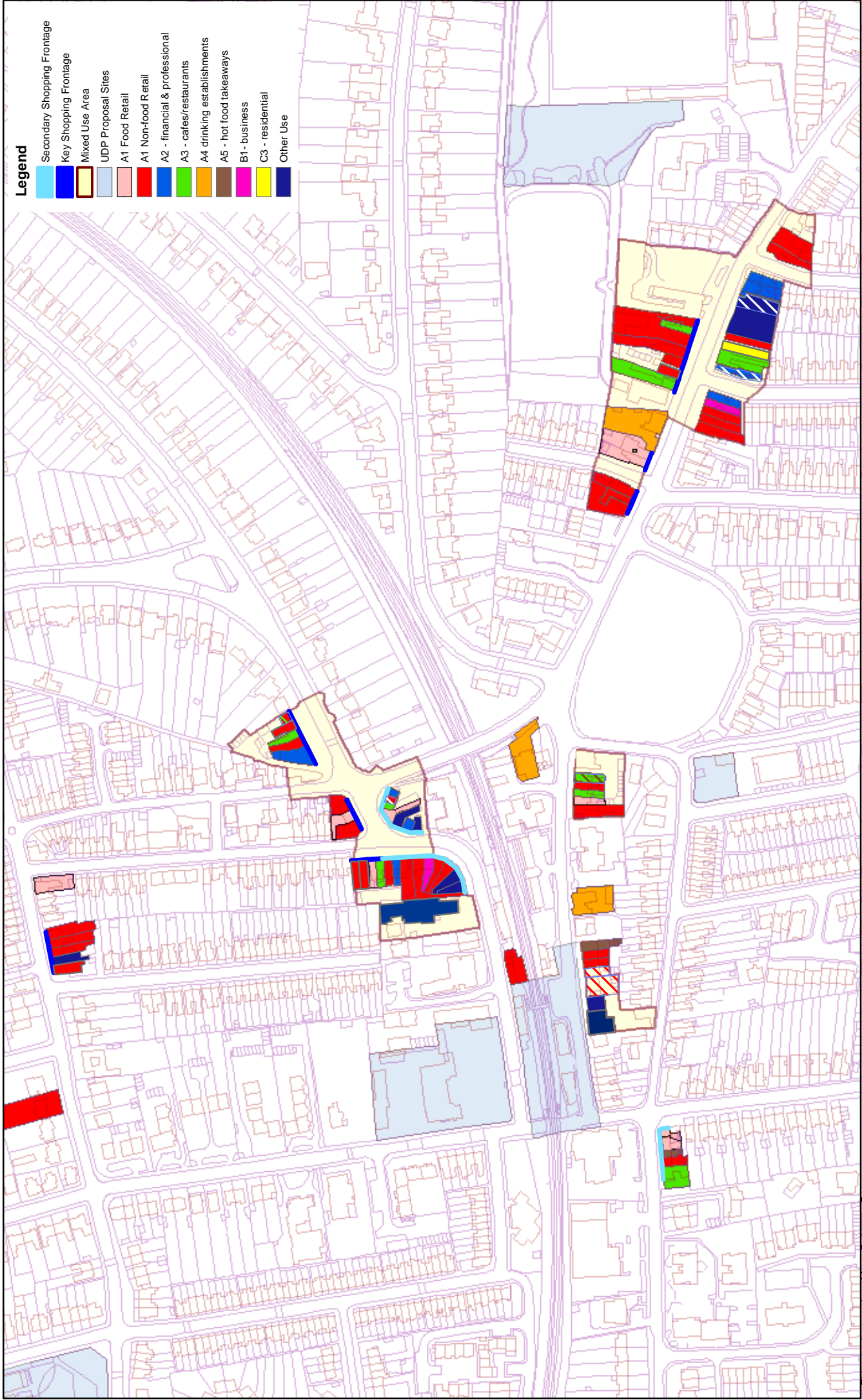
NB Vacancies are shaded in colour of relevant land use (if known).

Produced by Policy & Design Section, Environment

source: LBRUT 2006 Land Use Data

This map is reproduced from Ordnance Survey
 information on behalf of the Corporation of Hampton
 and may be reproduced in any form, by any means
 and may be used for any purpose, provided that
 the Corporation of Hampton is acknowledged as the
 copyright owner. Licence reference: 100019417_2006

Hampton Village



Legend

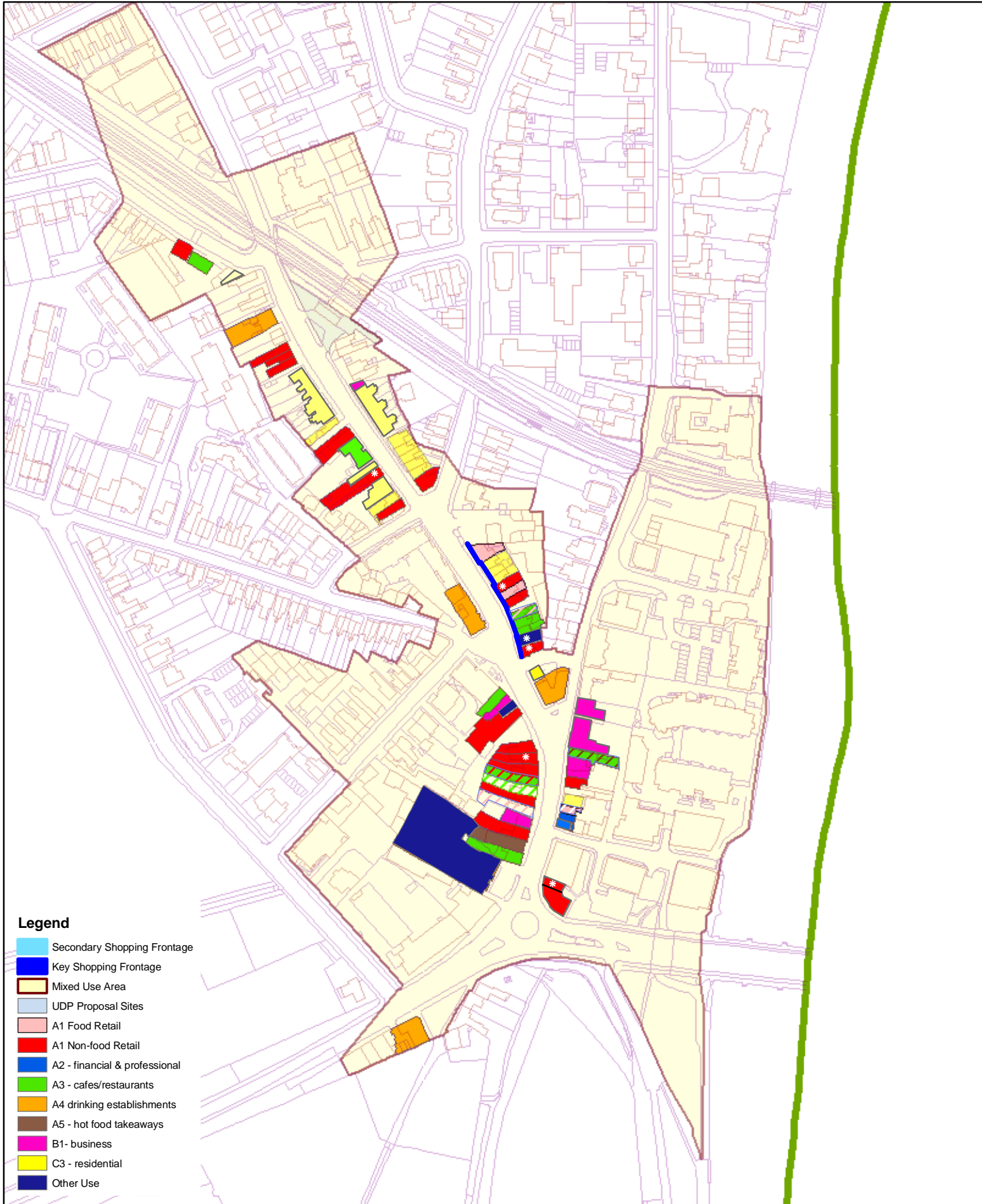
- Secondary Shopping Frontage
- Key Shopping Frontage
- Mixed Use Area
- UDP Proposal Sites
- A1 Food Retail
- A1 Non-food Retail
- A2 - financial & professional
- A3 - cafes/restaurants
- A4 drinking establishments
- A5 - hot food takeaways
- B1 - business
- C3 - residential
- Other Use

This map is reproduced from Ordnance Survey material with the permission of Ordnance Survey on behalf of the Controller of Her Majesty's Stationery Office Crown copyright and may lead to prosecution/civil proceedings. London Borough of Richmond Upon Thames Licence/Account No. 100019441, 2006

source: LBRuT 2006 Land Use Data
Produced by Policy & Design Section, Environment

NB vacancies are shaded in colour of relevant land use (if known).

Hampton Wick



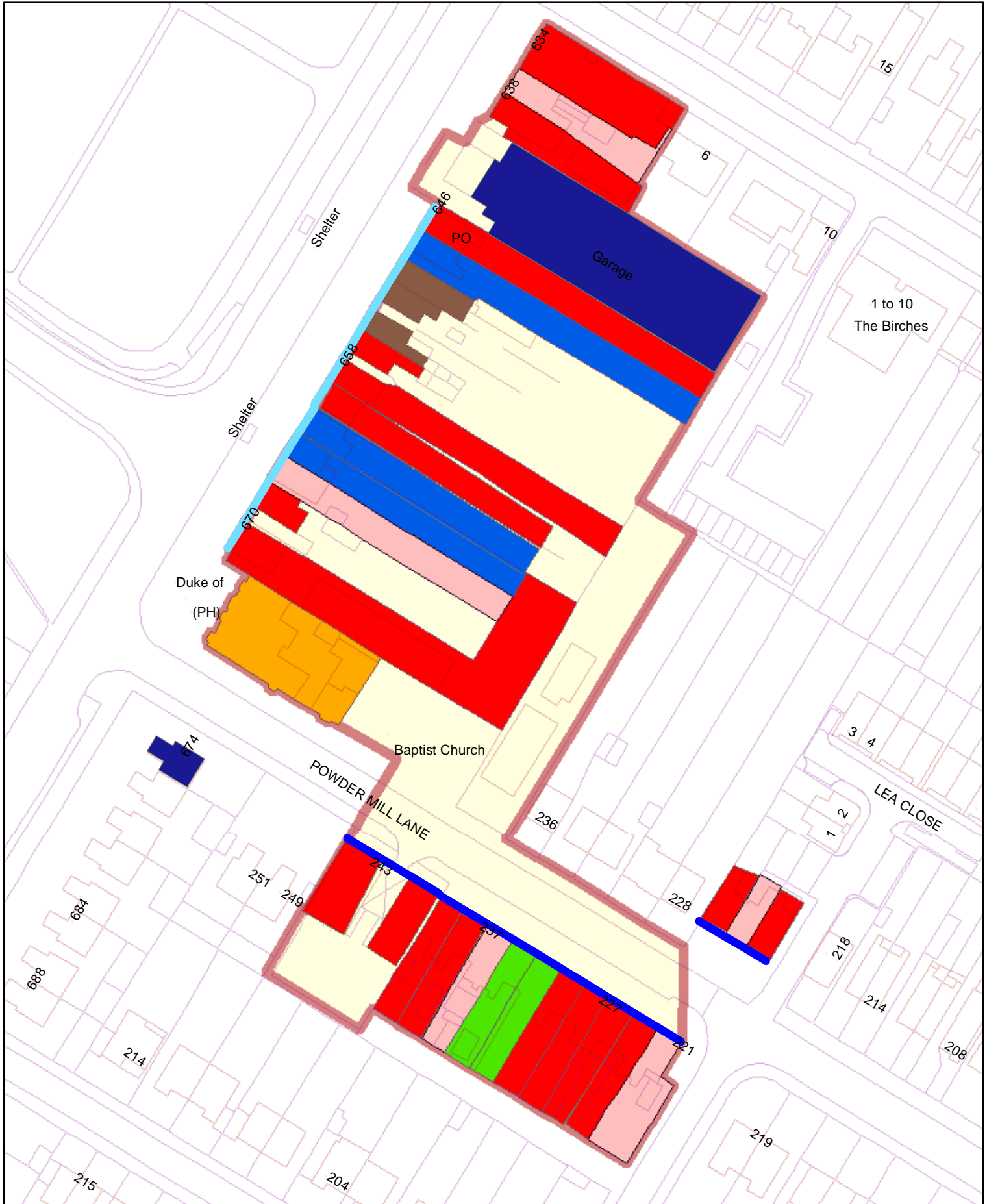
This map is reproduced from Ordnance Survey material with the permission of Ordnance Survey on behalf of the Controller of Her Majesty's Stationery Office Crown copyright. Unauthorised reproduction infringes Crown copyright and may lead to prosecution or civil proceedings. London Borough of Richmond Upon Thames Licence/Account No. 100019441. 2006

source: LBRuT 2006 Land Use Data
Produced by Policy & Design Section, Environment

asterix indicates vacant since 2006

NB vacancies are shaded in colour of relevant land use (if known).

Heathside (Powdermill Lane/ Hanworth Rd)

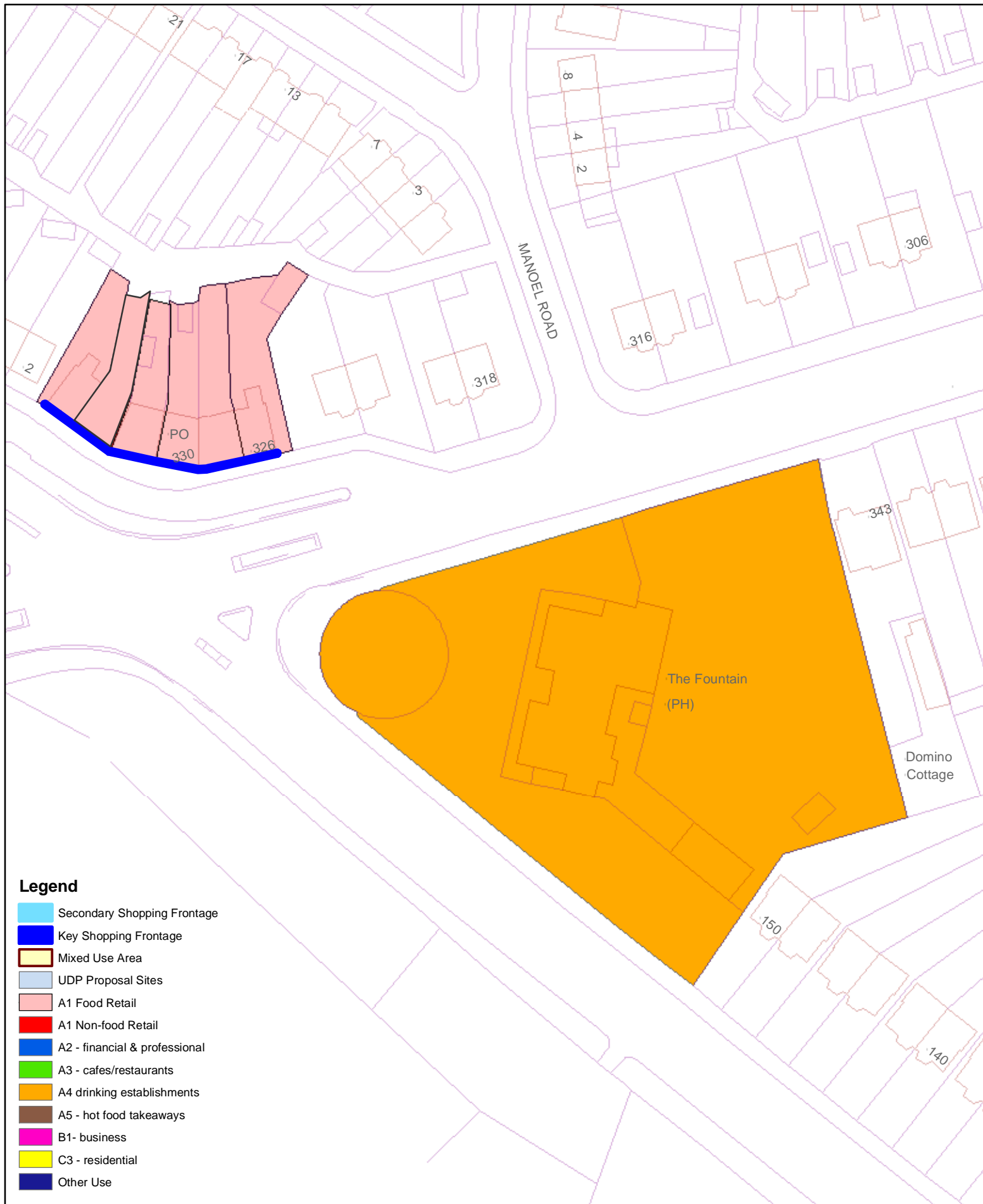


NB vacancies are shaded in colour of relevant land use (if known).

source: LBRuT 2006 Land Use Data
Produced by Policy & Design Section, Environment

This map is reproduced from Ordnance Survey material with the permission of Ordnance Survey on behalf of the Controller of Her Majesty's Stationery Office Crown copyright. Unauthorised reproduction infringes Crown copyright and may lead to prosecution or civil proceedings. London Borough of Richmond Upon Thames Licence/Account No. 100019441. 2006

Hospital Bridge Road

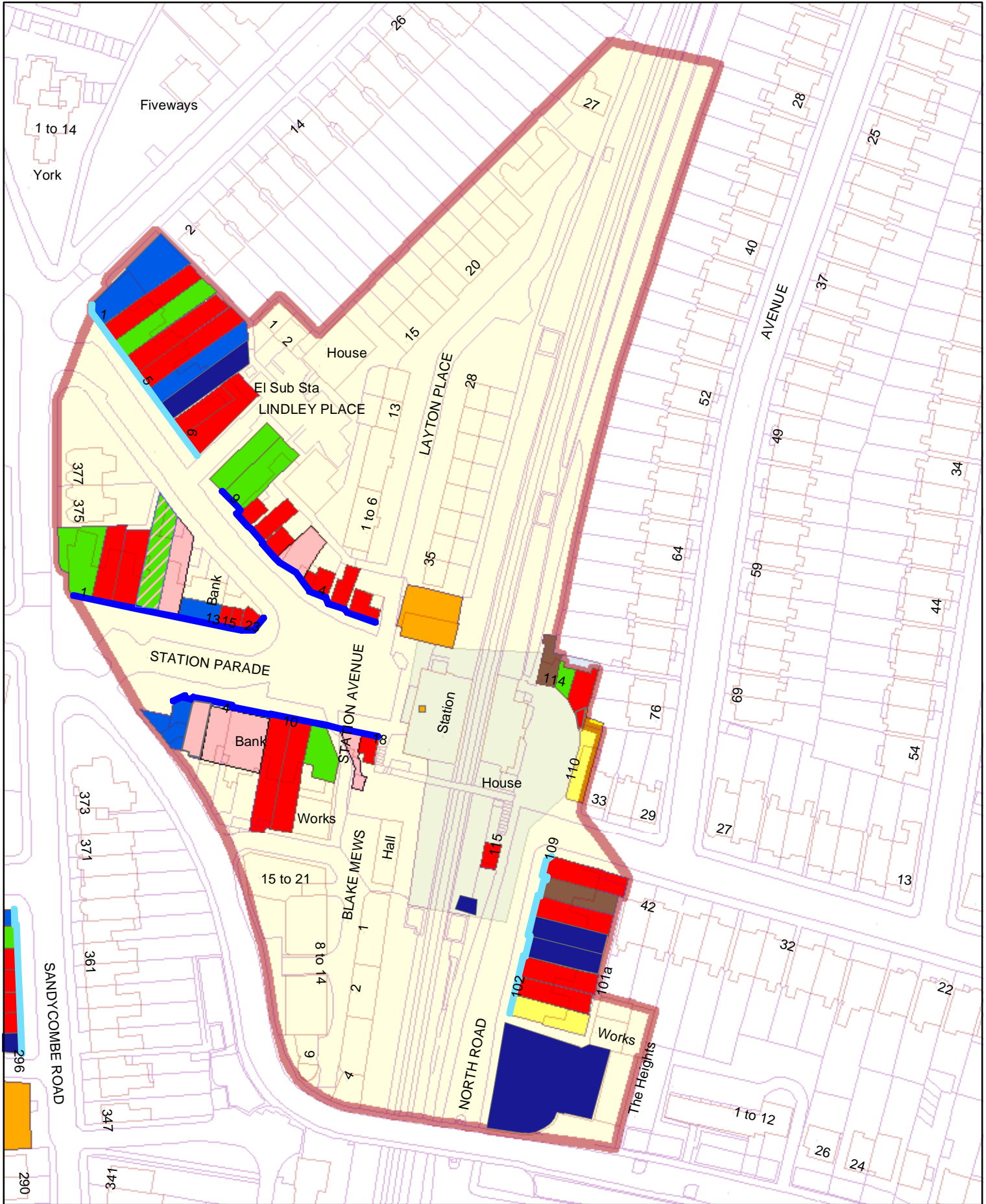


This map is reproduced from Ordnance Survey material with the permission of Ordnance Survey on behalf of the Controller of Her Majesty's Stationery Office Crown copyright. Unauthorised reproduction infringes Crown copyright and may lead to prosecution or civil proceedings. London Borough of Richmond Upon Thames Licence/Account No. 100019441. 2006

source: LBRuT 2006 Land Use Data
Produced by Policy & Design Section, Environment

NB vacancies are shaded in colour of relevant land use (if known).

Kew Gardens Station



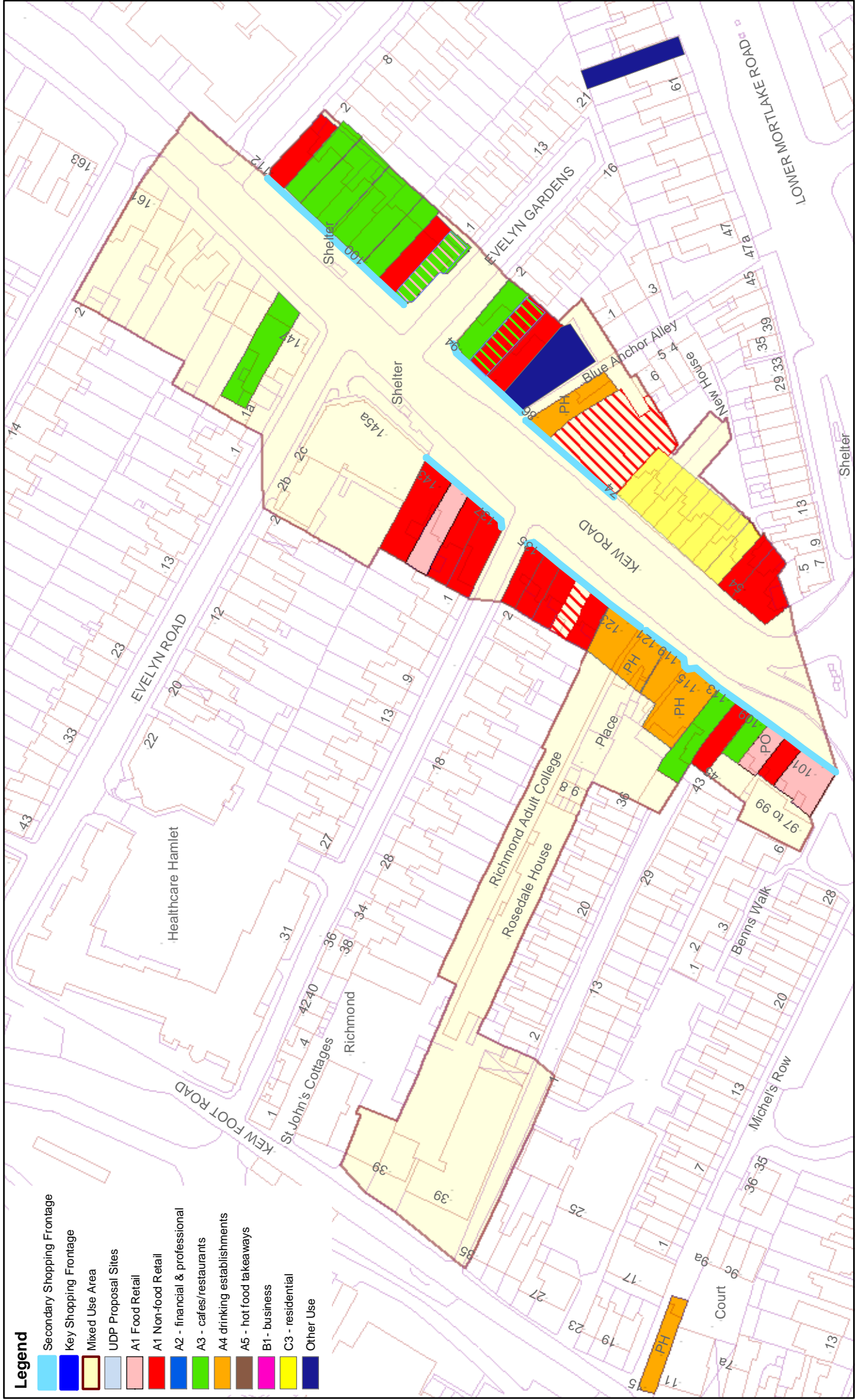
	Secondary Shopping Frontage		A3
	Key Shopping Frontage		A4
	Mixed Use Area		A5
	UDP_Sites		B1
	A1 Food Retail		C3
	A1 Except Food		Other Use
	A2		

NB vacancies are shaded in colour of relevant land use (if known).

source: LBRuT 2006 Land Use Data
Produced by Policy & Design Section, Environment

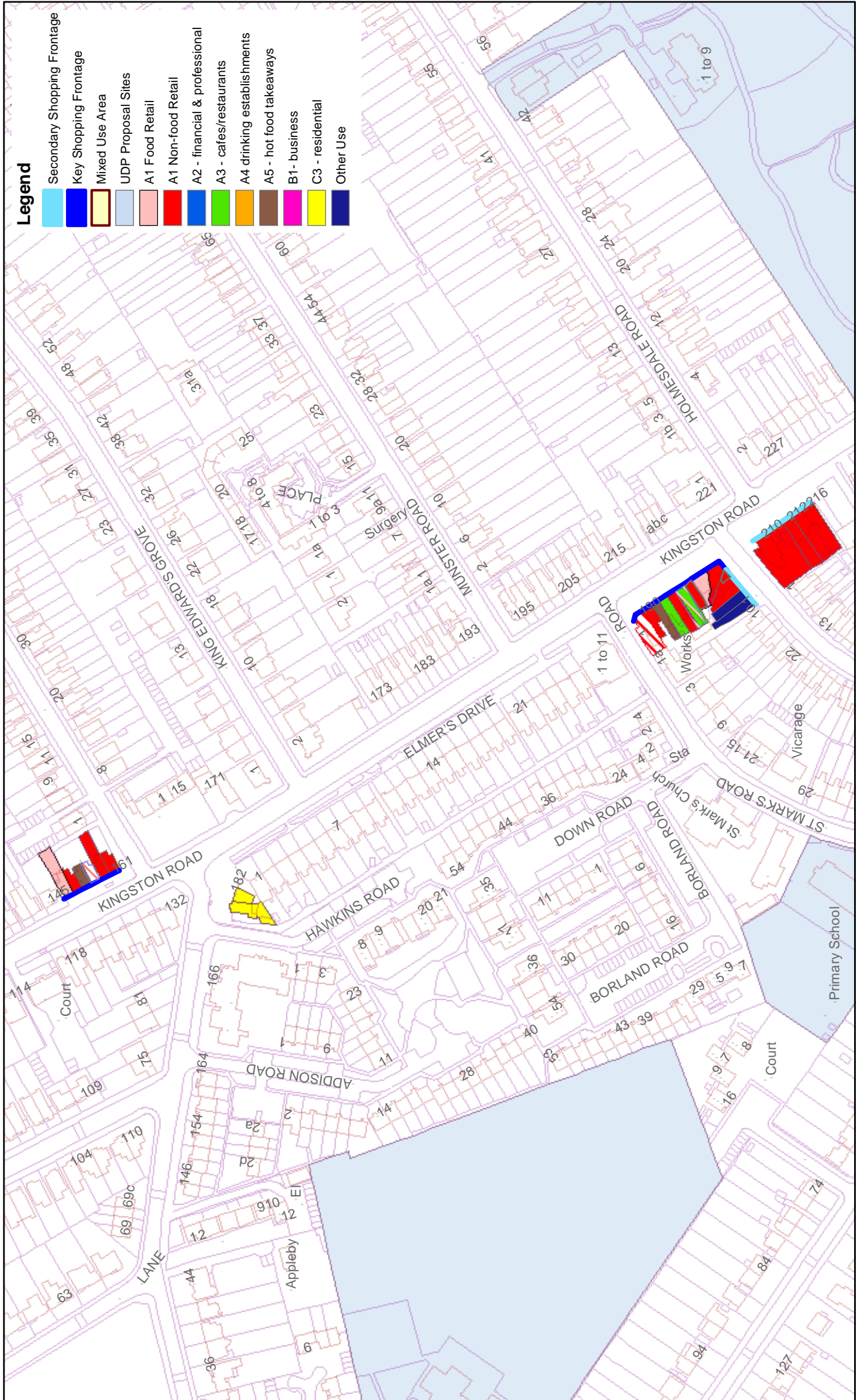
This map is reproduced from Ordnance Survey material with the permission of Ordnance Survey on behalf of the Controller of Her Majesty's Stationery Office Crown copyright
Unauthorised reproduction infringes Crown copyright and may lead to prosecution or civil proceedings.
London Borough of Richmond Upon Thames
Licence/Account No. 100019441. 2006

Kew Road



This map is reproduced from Ordnance Survey material with the permission of Ordnance Survey on behalf of the Controller of Her Majesty's Stationery Office. Crown copyright. Unauthorised reproduction infringes Crown copyright and may lead to prosecution or civil proceedings. London Borough of Richmond Upon Thames Licence/Account No. 100019441.2006

Kingston Road



- Legend**
- Secondary Shopping Frontage
 - Key Shopping Frontage
 - Mixed Use Area
 - UDP Proposal Sites
 - A1 Food Retail
 - A1 Non-food Retail
 - A2 - financial & professional
 - A3 - cafes/restaurants
 - A4 drinking establishments
 - A5 - hot food takeaways
 - B1 - business
 - C3 - residential
 - Other Use

This map is reproduced from Ordnance Survey material with the permission of Ordnance Survey on behalf of the Controller of Her Majesty's Stationery Office. Crown copyright. Unauthorised reproduction infringes Crown copyright and may lead to prosecution or civil proceedings. London Borough of Richmond Upon Thames Licence/Account No. 100019441.2006

Lower Mortlake Road, Richmond



Secondary Shopping Frontage	A3
Key Shopping Frontage	A4
Mixed Use Area	A5
UDP Sites	B1
A1 Food Retail	C3
A1 Except Food	A2
Other Use	

NB vacancies are shaded in colour of relevant land use (if known).

This map is reproduced from Ordnance Survey material with the permission of Ordnance Survey on behalf of the Controller of Her Majesty's Stationary Office. Crown copyright. Unauthorised reproduction infringes Crown copyright and may lead to prosecution or civil proceedings. London Borough of Richmond Upon Thames Licence/Account No. 100019441. 2006

source: LBRuT 2006 Land Use Data
Produced by Policy & Design Section, Environment

Nelson Road, Whitton



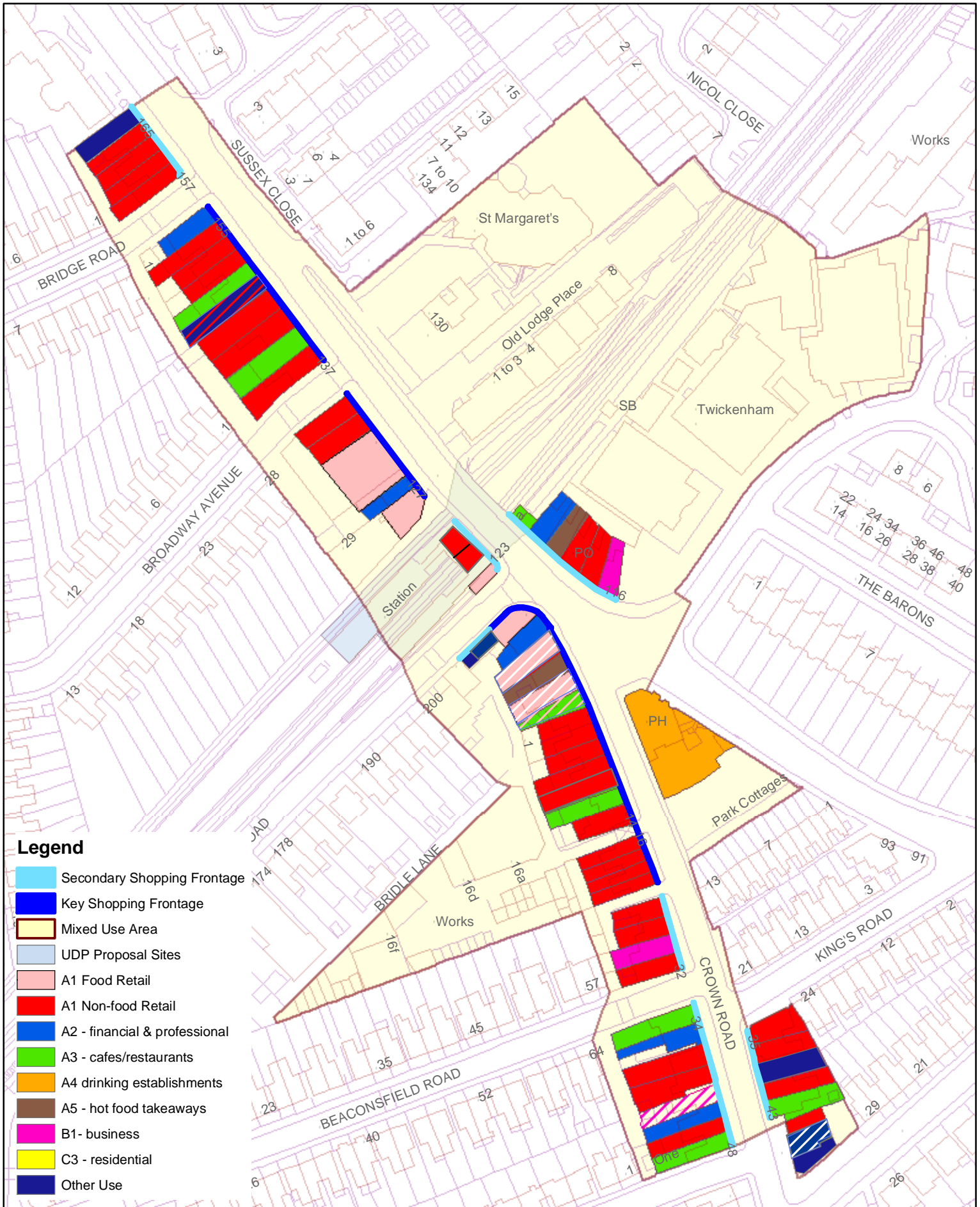
	Secondary Shopping Frontage		A3
	Key Shopping Frontage		A4
	Mixed Use Area		A5
	UDP_Sites		B1
	A1 Food Retail		C3
	A1 Except Food		Other Use
	A2		

NB vacancies are shaded in colour of relevant land use (if known).

source: LBRuT 2006 Land Use Data
Produced by Policy & Design Section, Environment

This map is reproduced from Ordnance Survey material with the permission of Ordnance Survey on behalf of the Controller of Her Majesty's Stationery Office Crown copyright
Unauthorised reproduction infringes Crown copyright and may lead to prosecution or civil proceedings.
London Borough of Richmond Upon Thames
Licence/Account No. 100019441. 2006

St Margarets

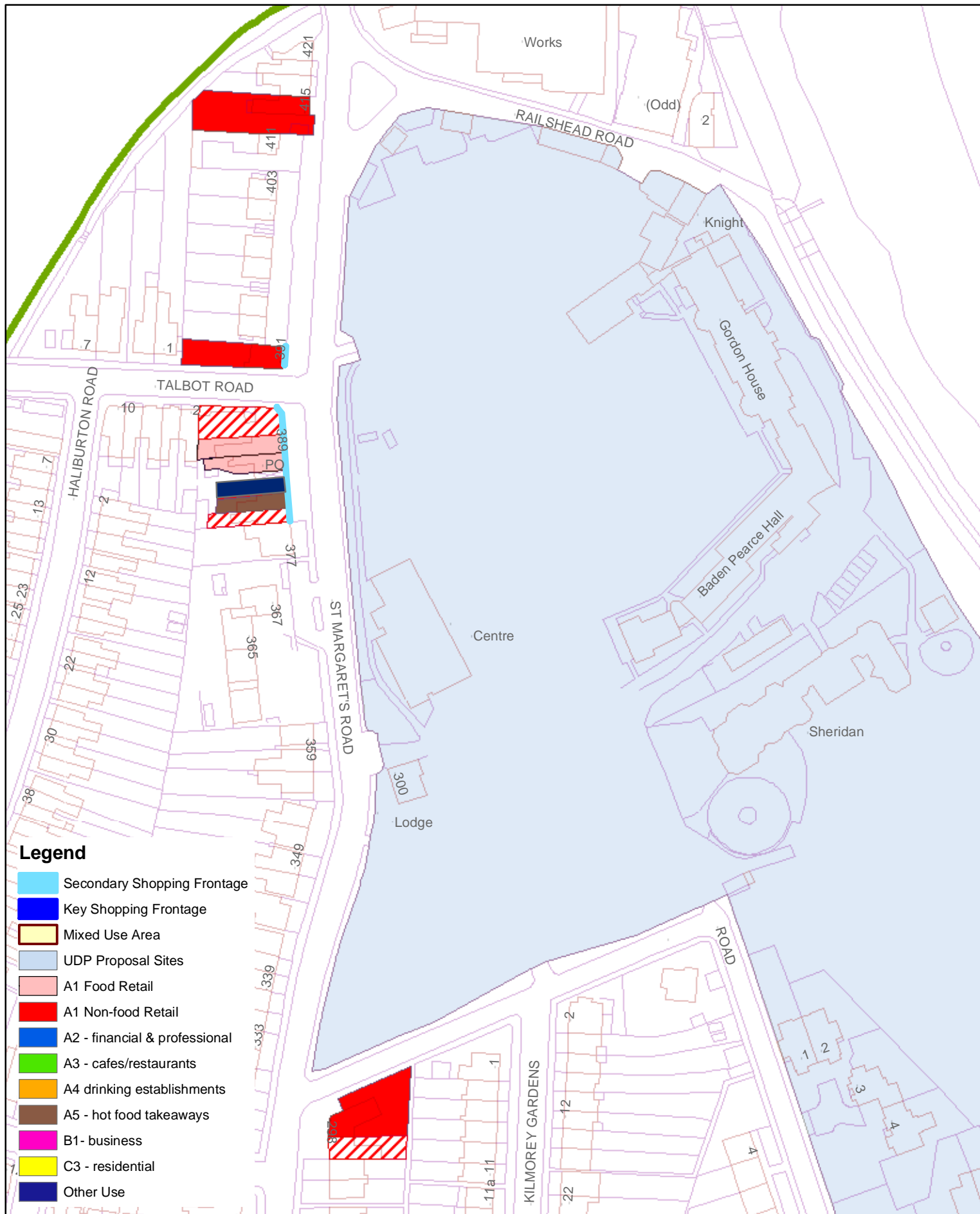


This map is reproduced from Ordnance Survey material with the permission of Ordnance Survey on behalf of the Controller of Her Majesty's Stationery Office Crown copyright. Unauthorised reproduction infringes Crown copyright and may lead to prosecution or civil proceedings. London Borough of Richmond Upon Thames Licence/Account No. 100019441. 2006

source: LBRuT 2006 Land Use Data
Produced by Policy & Design Section, Environment

NB vacancies are shaded in colour of relevant land use (if known).

St Margarets Road



Legend

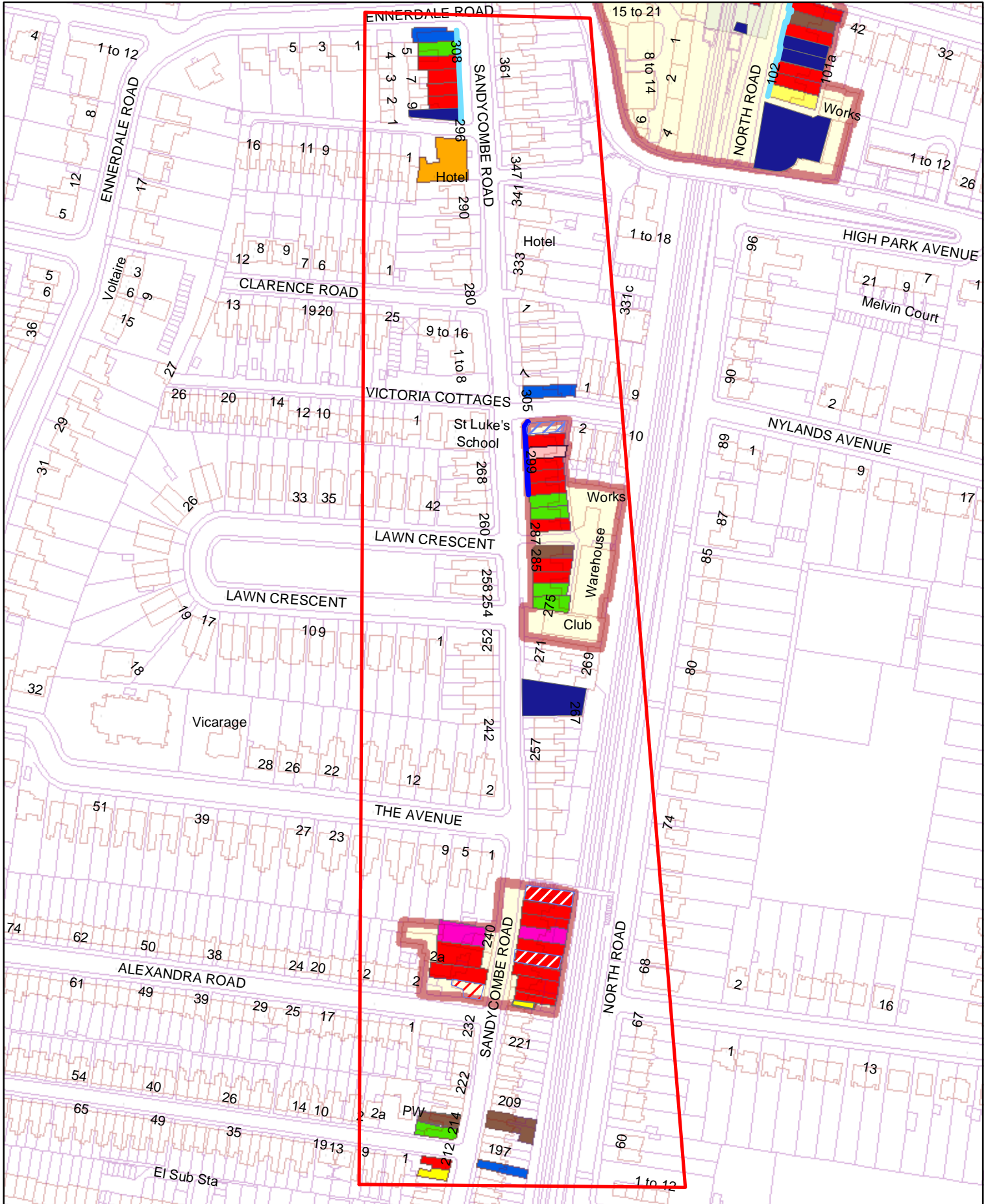
- Secondary Shopping Frontage
- Key Shopping Frontage
- Mixed Use Area
- UDP Proposal Sites
- A1 Food Retail
- A1 Non-food Retail
- A2 - financial & professional
- A3 - cafes/restaurants
- A4 drinking establishments
- A5 - hot food takeaways
- B1 - business
- C3 - residential
- Other Use

This map is reproduced from Ordnance Survey material with the permission of Ordnance Survey on behalf of the Controller of Her Majesty's Stationery Office Crown copyright. Unauthorised reproduction infringes Crown copyright and may lead to prosecution or civil proceedings. London Borough of Richmond Upon Thames Licence/Account No. 100019441. 2006

source: LBRuT 2006 Land Use Data
Produced by Policy & Design Section, Environment

NB vacancies are shaded in colour of relevant land use (if known).

Sandycombe Road (Kew)



	Secondary Shopping Frontage		A3
	Key Shopping Frontage		A4
	Mixed Use Area		A5
	UDP_Sites		B1
	A1 Food Retail		C3
	A1 Except Food		Other Use
	A2		

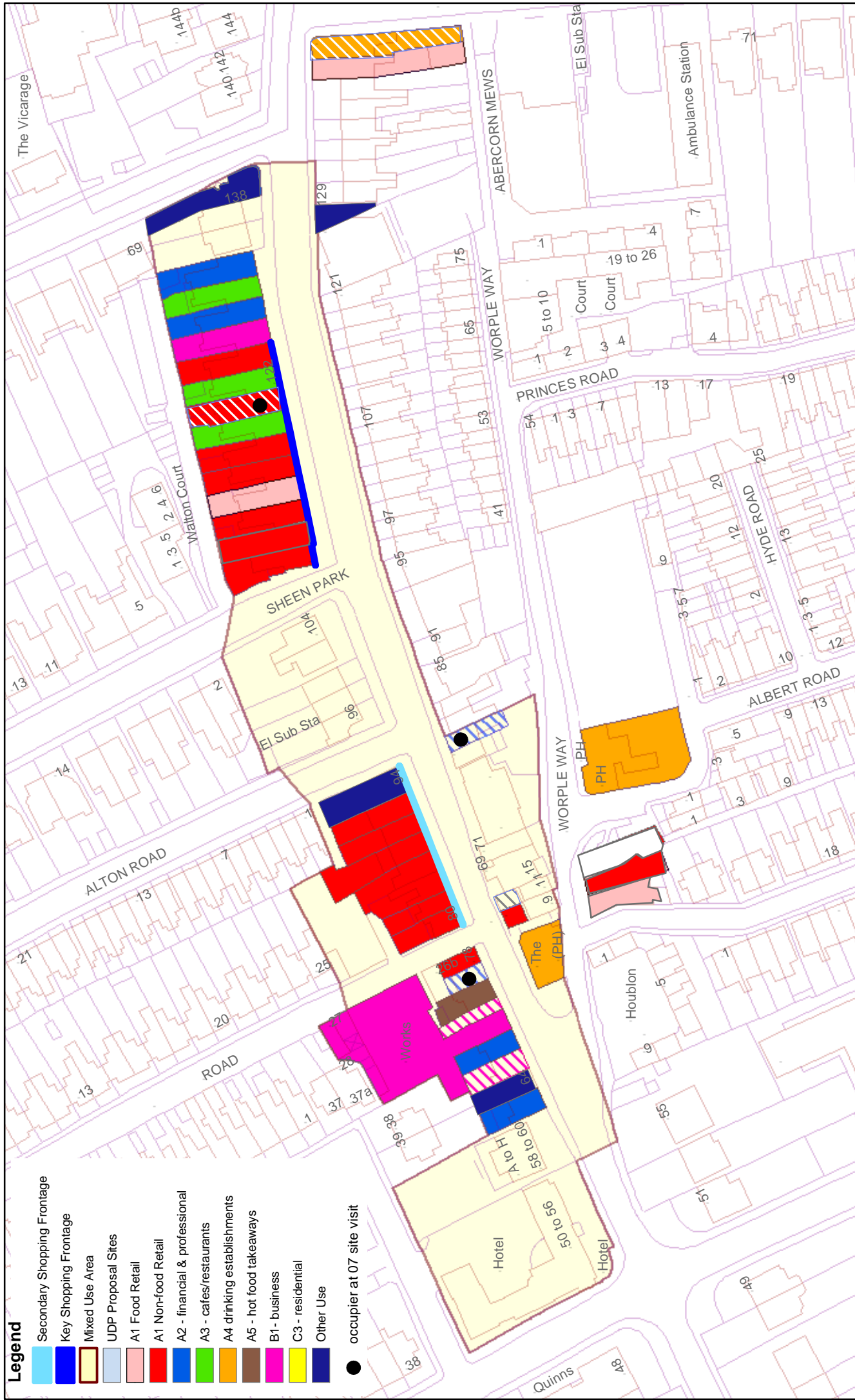
extent of Sandycombe Road centre

NB vacancies are shaded in colour of relevant land use (if known).

source: LBRuT 2006 Land Use Data
Produced by Policy & Design Section, Environment

This map is reproduced from Ordnance Survey material with the permission of Ordnance Survey on behalf of the Controller of Her Majesty's Stationery Office Crown copyright. Unauthorised reproduction infringes Crown copyright and may lead to prosecution or civil proceedings. London Borough of Richmond Upon Thames Licence/Account No. 100019441. 2006

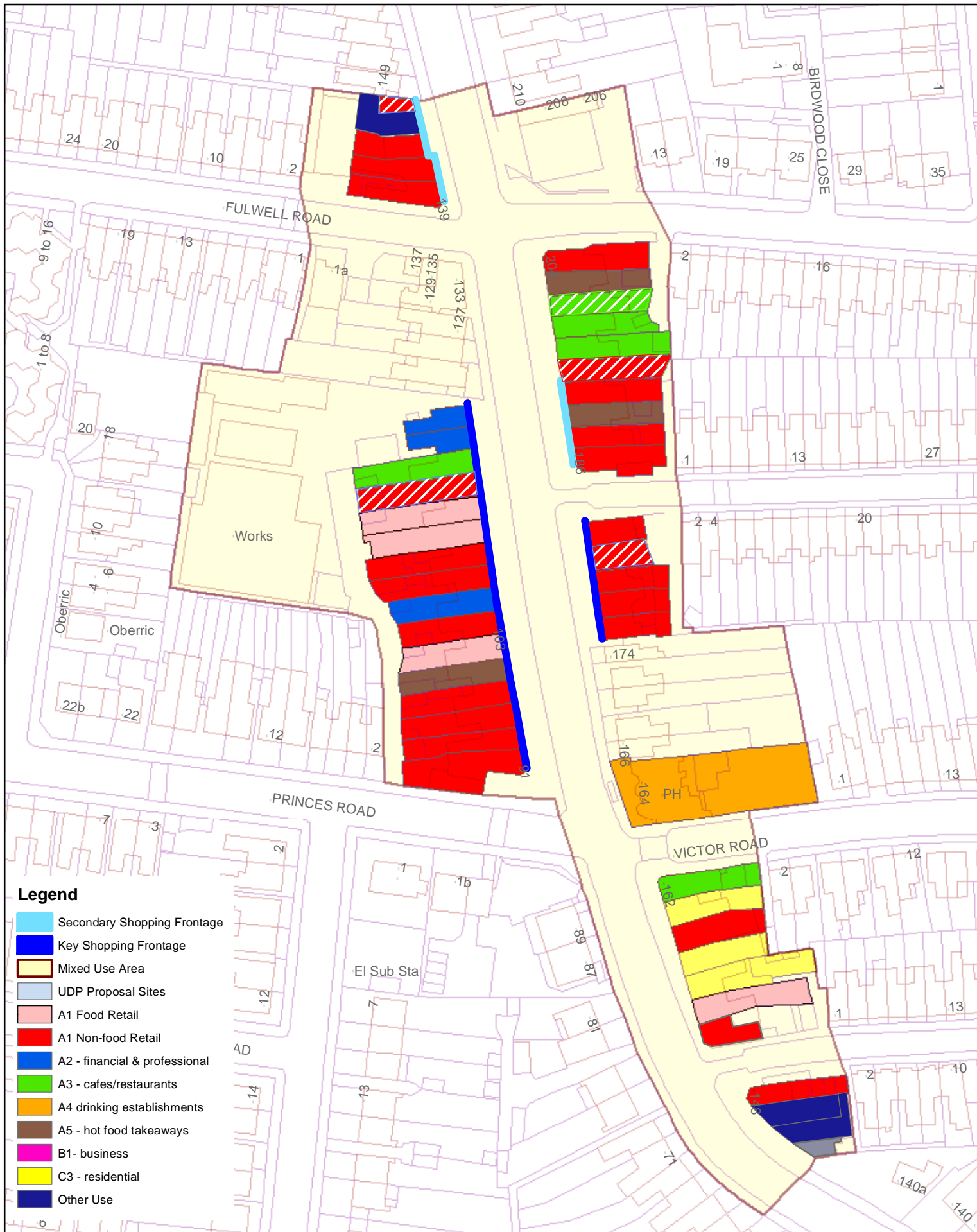
Sheen Road



- Legend**
- Secondary Shopping Frontage
 - Key Shopping Frontage
 - Mixed Use Area
 - UDP Proposal Sites
 - A1 Food Retail
 - A1 Non-food Retail
 - A2 - financial & professional
 - A3 - cafes/restaurants
 - A4 drinking establishments
 - A5 - hot food takeaways
 - B1 - business
 - C3 - residential
 - Other Use
 - occupier at 07 site visit

This map is reproduced from Ordnance Survey material with the permission of Ordnance Survey on behalf of the Controller of Her Majesty's Stationery Office Crown copyright. Unauthorised reproduction infringes Crown copyright and may lead to prosecution or civil proceedings. London Borough of Richmond Upon Thames Licence/Account No. 100019441. 2006

Stanley Road



This map is reproduced from Ordnance Survey material with the permission of Ordnance Survey on behalf of the Controller of Her Majesty's Stationery Office Crown copyright. Unauthorised reproduction infringes Crown copyright and may lead to prosecution or civil proceedings. London Borough of Richmond Upon Thames Licence/Account No. 100019441. 2006

source: LBRuT 2006 Land Use Data
Produced by Policy & Design Section, Environment

NB vacancies are shaded in colour of relevant land use (if known).

Strawberry Hill



Legend

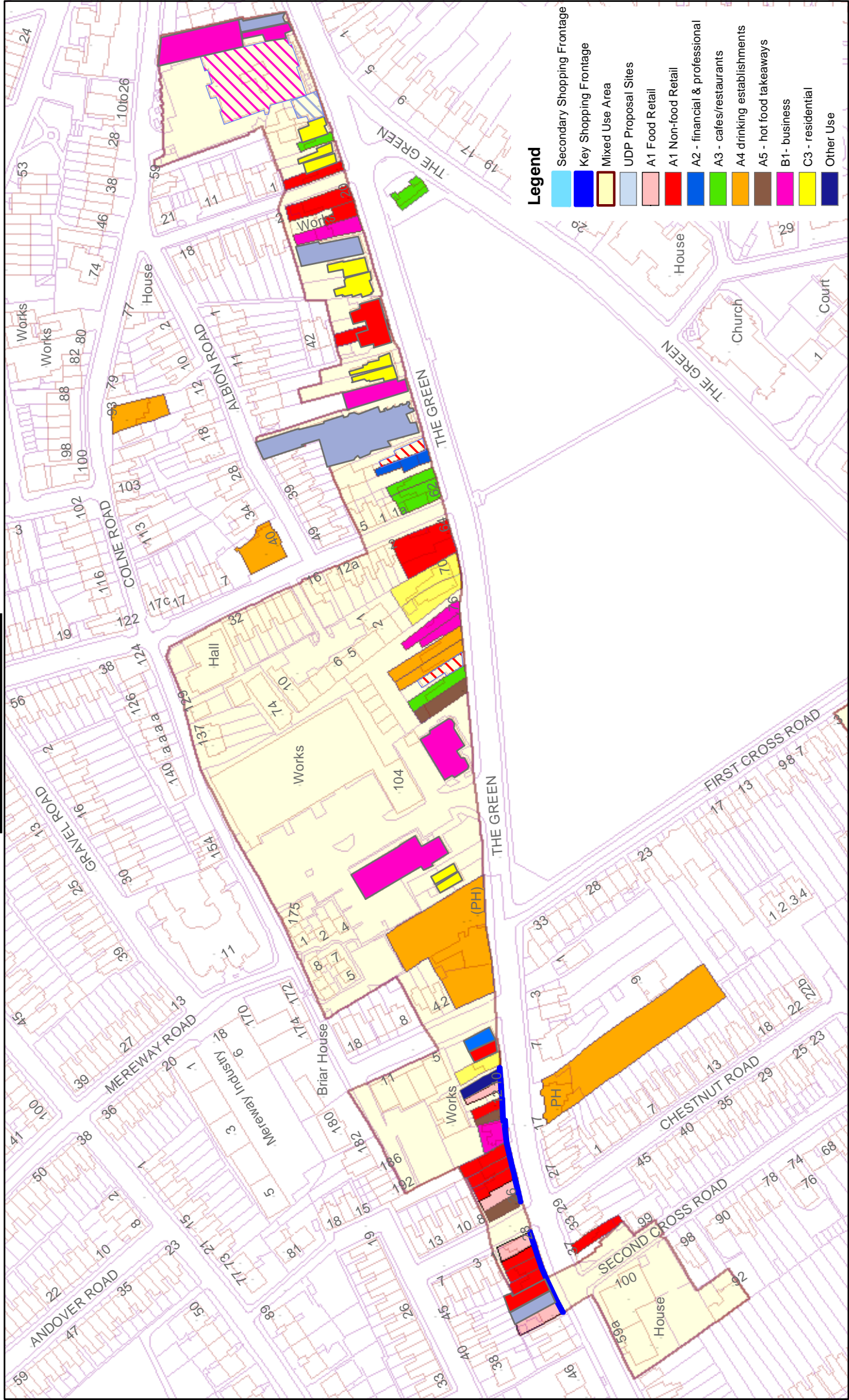
- Secondary Shopping Frontage
- Key Shopping Frontage
- Mixed Use Area
- UDP Proposal Sites
- A1 Food Retail
- A1 Non-food Retail
- A2 - financial & professional
- A3 - cafes/restaurants
- A4 drinking establishments
- A5 - hot food takeaways
- B1- business
- C3 - residential
- Other Use

This map is reproduced from Ordnance Survey material with the permission of Ordnance Survey on behalf of the Controller of Her Majesty's Stationery Office Crown copyright
 Unauthorised reproduction infringes Crown copyright and may lead to prosecution or civil proceedings.
 London Borough of Richmond Upon Thames
 Licence/Account No. 100019441. 2006

source: LBRuT 2006 Land Use Data
 Produced by Policy & Design Section, Environment

NB vacancies are shaded in colour of relevant land use (if known).

Twickenham Green



Legend

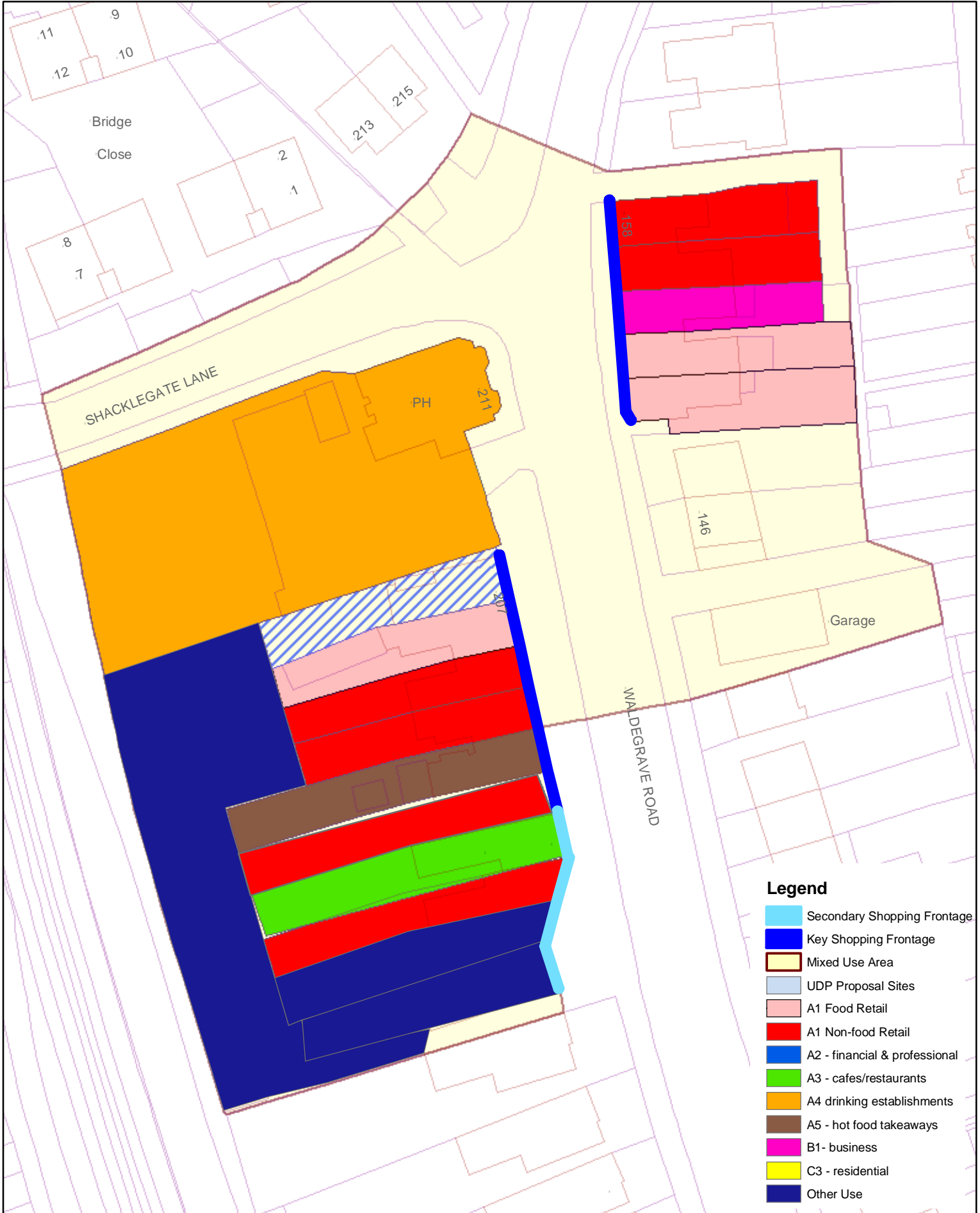
- Secondary Shopping Frontage
- Key Shopping Frontage
- Mixed Use Area
- UDP Proposal Sites
- A1 Food Retail
- A1 Non-food Retail
- A2 - financial & professional
- A3 - cafes/restaurants
- A4 drinking establishments
- A5 - hot food takeaways
- B1- business
- C3 - residential
- Other Use

This map is reproduced from Ordnance Survey material with the permission of Ordnance Survey on behalf of the Controller of Her Majesty's Stationery Office Crown copyright. Unauthorised reproduction infringes Crown copyright and may lead to prosecution or civil proceedings. London Borough of Richmond Upon Thames Licence/Account No. 100019441. 2006

Produced by Policy & Design Section, Environment

source: LBRuT 2006 Land Use Data
NB vacancies are shaded in colour of relevant land use (if known).

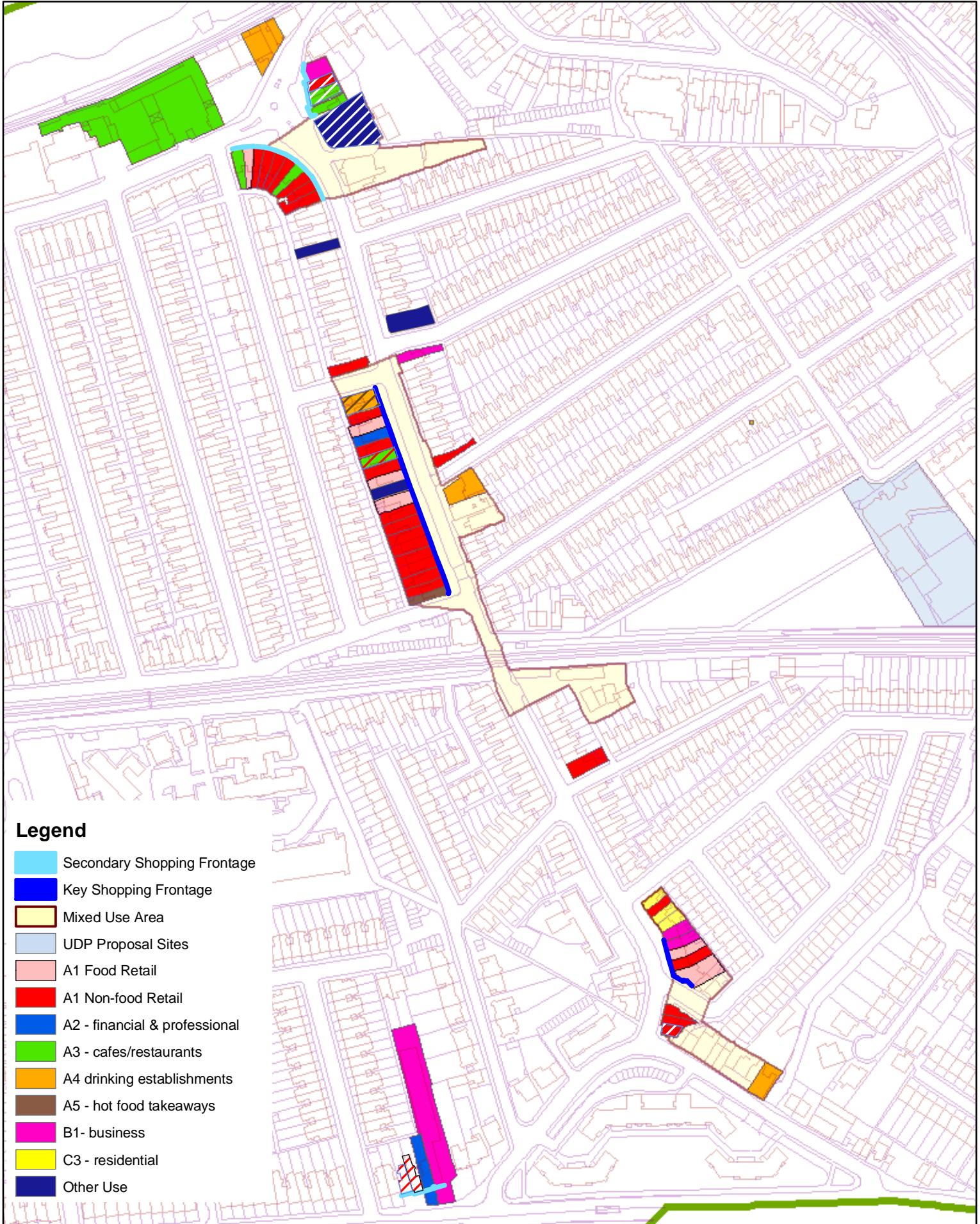
Waldegrave Road



Legend

- Secondary Shopping Frontage
- Key Shopping Frontage
- Mixed Use Area
- UDP Proposal Sites
- A1 Food Retail
- A1 Non-food Retail
- A2 - financial & professional
- A3 - cafes/restaurants
- A4 drinking establishments
- A5 - hot food takeaways
- B1- business
- C3 - residential
- Other Use

White Hart Lane



Legend

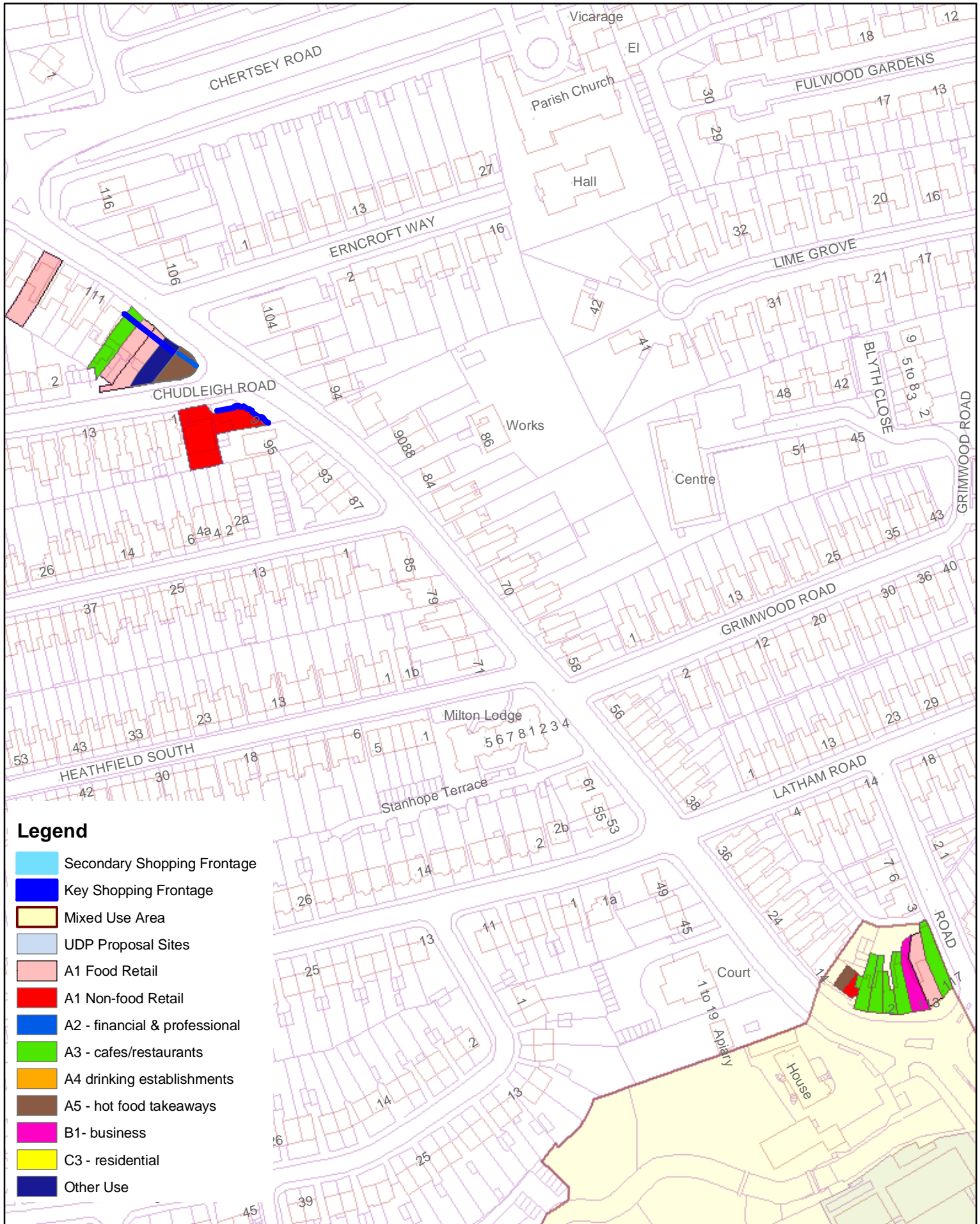
- Secondary Shopping Frontage
- Key Shopping Frontage
- Mixed Use Area
- UDP Proposal Sites
- A1 Food Retail
- A1 Non-food Retail
- A2 - financial & professional
- A3 - cafes/restaurants
- A4 drinking establishments
- A5 - hot food takeaways
- B1- business
- C3 - residential
- Other Use

This map is reproduced from Ordnance Survey material with the permission of Ordnance Survey on behalf of the Controller of Her Majesty's Stationery Office Crown copyright
 Unauthorised reproduction infringes Crown copyright and may lead to prosecution or civil proceedings.
 London Borough of Richmond Upon Thames
 Licence/Account No. 100019441. 2006

source: LBRuT 2006 Land Use Data
 Produced by Policy & Design Section, Environment

NB vacancies are shaded in colour of relevant land use (if known).

Whitton Road



This map is reproduced from Ordnance Survey material with the permission of Ordnance Survey on behalf of the Controller of Her Majesty's Stationery Office Crown copyright

Unauthorised reproduction infringes Crown copyright and may lead to prosecution or civil proceedings. London Borough of Richmond Upon Thames Licence/Account No. 100019441. 2006

source: LBRuT 2006 Land Use Data
Produced by Policy & Design Section, Environment

NB vacancies are shaded in colour of relevant land use (if known).