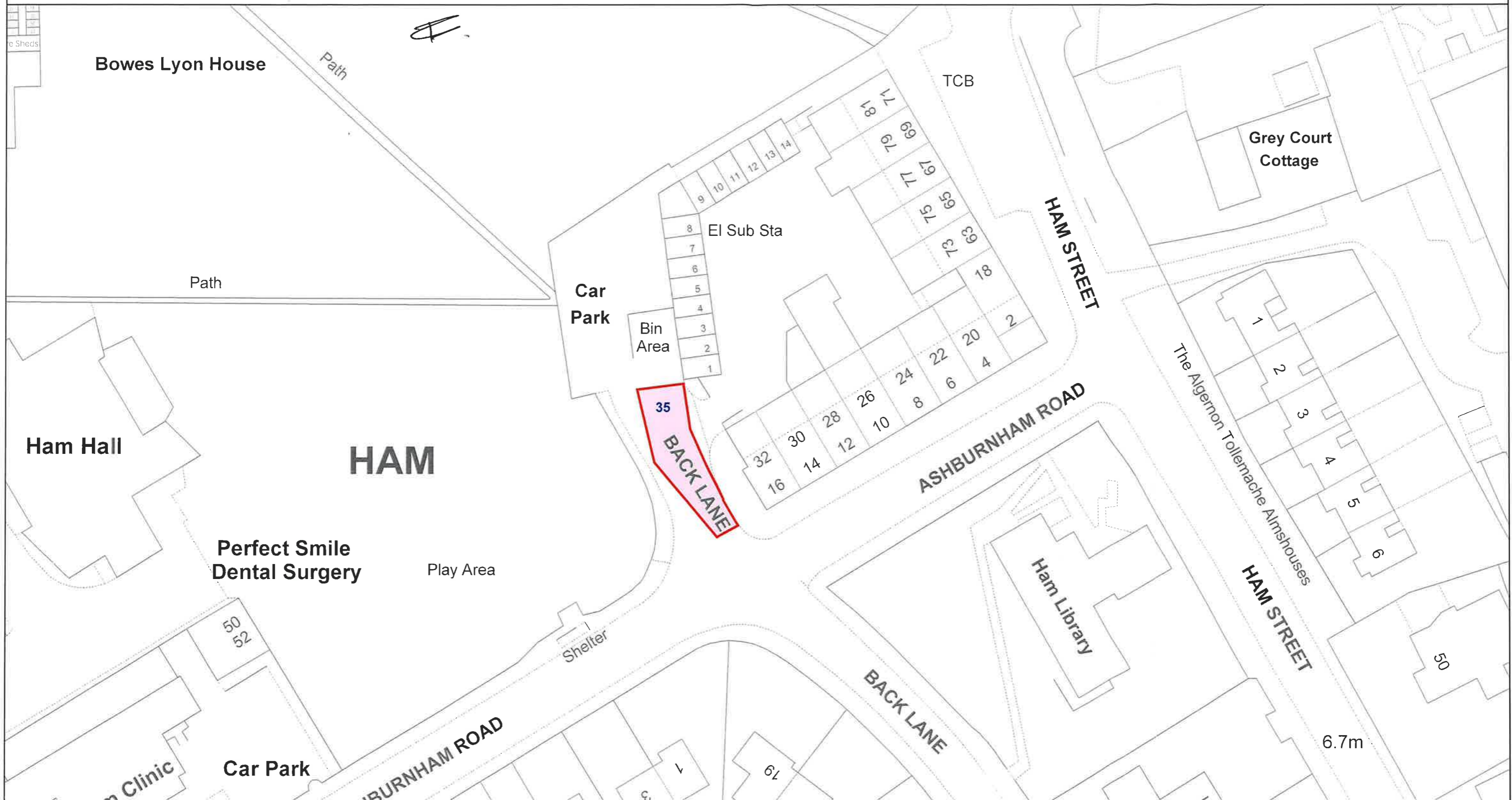

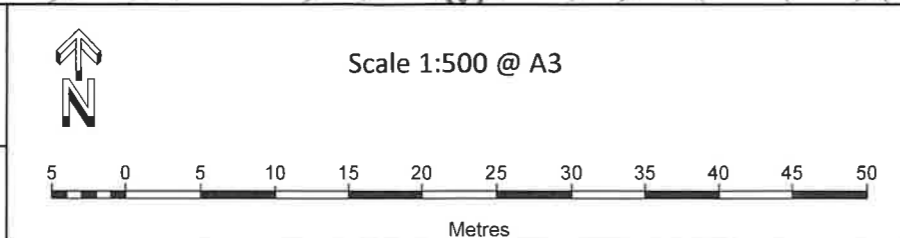


MAP REFERRED TO IN THE LONDON BOROUGH OF RICHMOND UPON THAMES (HAM CLOSE) GENERAL VESTING DECLARATION NO.1

"Land forming part of adopted highway known as Back Lane"



**Key:**  
 Land to be Acquired  
 LRS/177/HC/GVD/061  
 Version: v1.0 Final  
 Dated: 04/07/2024



Where applicable the plot boundaries show the general boundary of the registered land, it does not show the exact line of the boundaries. Measurements scaled from this plan may not match measurements between the same points on the ground.

This map is based upon Ordnance Survey material with the permission of Ordnance Survey on behalf of the Controller of His Majesty's Stationery Office. Unauthorised reproduction infringes crown copyright and may lead to prosecution or civil proceedings. Crown copyright and database rights 2023. Ordnance Survey Licence number: 0100019441

THE COMMON SEAL OF THE MAYOR AND BURGESSES OF THE LONDON BOROUGH OF RICHMOND UPON THAMES WAS HEREUNTO AFFIXED IN THE PRESENCE OF:

(AUTHORISED SIGNATORIES)

DATED THIS 16 DAY OF August 2024

Seal No 28684/06

**LRS**  
 LAND REFERENCING SERVICES®

