








**KEY:**

EXISTING LAYOUT




-  DOUBLE YELLOW LINES
-  SINGLE YELLOW LINES
-  VEHICLE CROSSOVER (DRIVEWAY)

-  PARKING BAY (RESTRICTIONS APPLY ON EVENT DAYS)

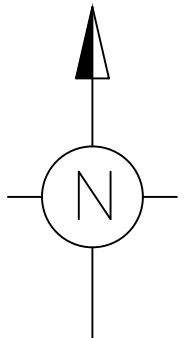
PROPOSED LINE MARKINGS

-  DOUBLE YELLOW LINES (50mm)
-  SINGLE YELLOW LINES (50mm)
-  PARKING BAY (RESTRICTIONS APPLY ON EVENT DAYS)

PROPOSED REMOVAL OF LINE MARKINGS

-  DOUBLE YELLOW LINES
-  SINGLE YELLOW LINES
-  PARKING BAY

ALL PARKING BAYS WILL BE ACCOMPANIED BY SIGNS DENOTING WHERE PARKING IS PERMITTED PARTIALLY ON THE FOOTWAY (L) OR FULLY ON ROAD (R)



This map is reproduced from Ordnance Survey material with the permission of the Controller of His Majesty's Stationery Office © Crown copyright. Unauthorised reproduction infringes Crown copyright and may lead to prosecution or civil proceedings 100019441 [2024].

A	-	CG	CG	MP	MP
REVISION	AMENDMENT	SEPT 2024 DRAWN BY AND DATE	SEPT 2024 DESIGNED BY AND DATE	SEPT 2024 CHECKED BY AND DATE	SEPT 2024 APPROVED BY AND DATE



DRAFT	
ISSUE	✓
N.T.S	

CLIENT	LONDON BOROUGH OF RICHMOND UPON THAMES				
PROJECT	CPZ R				
DRAWING TITLE	PARKING PROPOSALS – KNELLER ROAD				
ISSUING OFFICE	TWICKENHAM	DRAWING NUMBER	3108-IN-1200-A	REVISION	A
TELEPHONE	020 88911411				